

VOLUME 2  
Appendix 2-A (Map 4)

# REGION 5 NECHES 2023 REGIONAL FLOOD PLAN

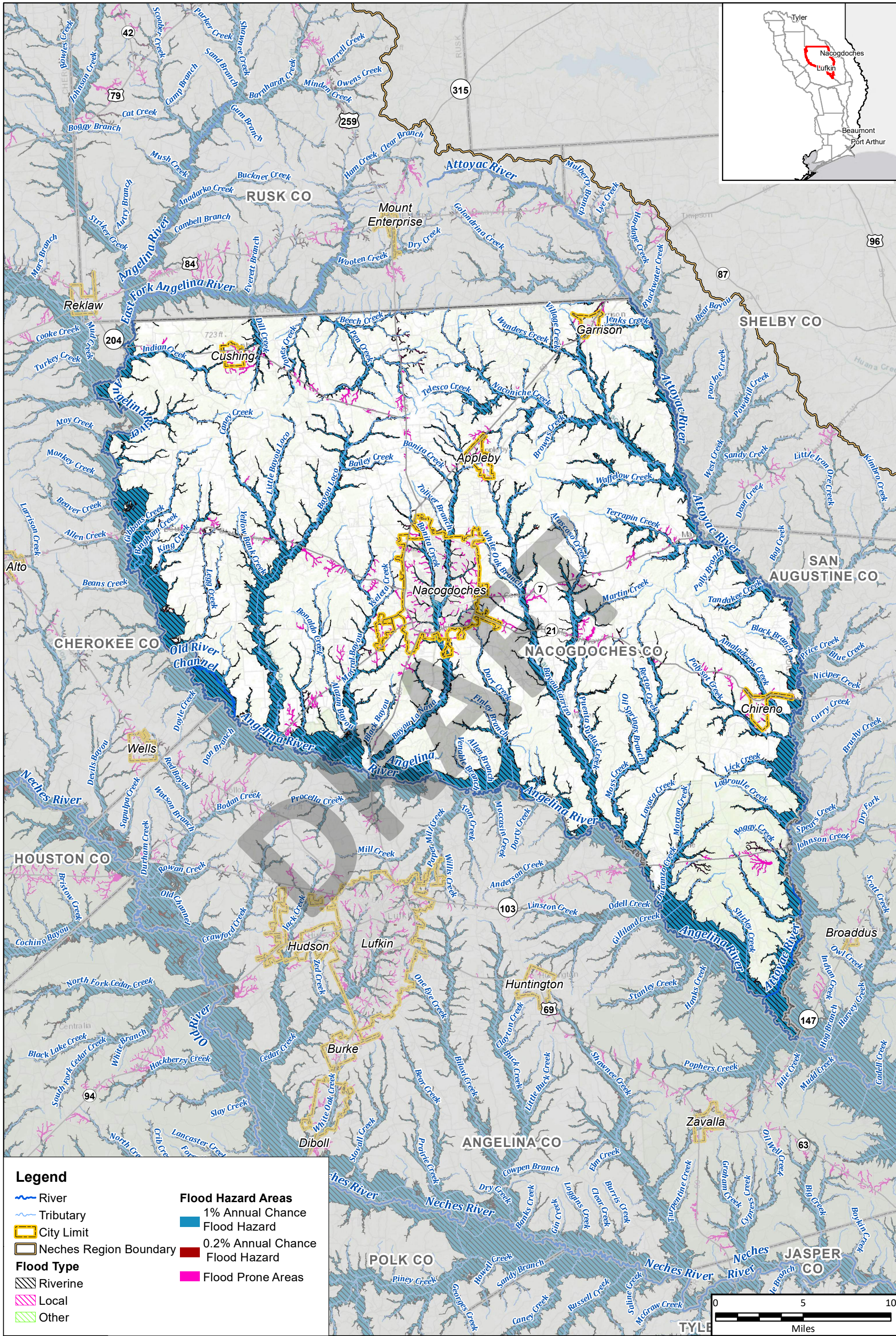
JULY 2023

DRAFT

PREPARED FOR THE  
REGION 5 NECHES FLOOD PLANNING GROUP

DRAFT

**APPENDIX 2-A  
SUPPLEMENTARY MAPS FOR CHAPTER 2**



**Legend**

- River
- Tributary
- City Limit
- Neches Region Boundary
- Flood Type**
- Riverine
- Local
- Other
- Flood Hazard Areas**
- 1% Annual Chance Flood Hazard
- 0.2% Annual Chance Flood Hazard
- Flood Prone Areas

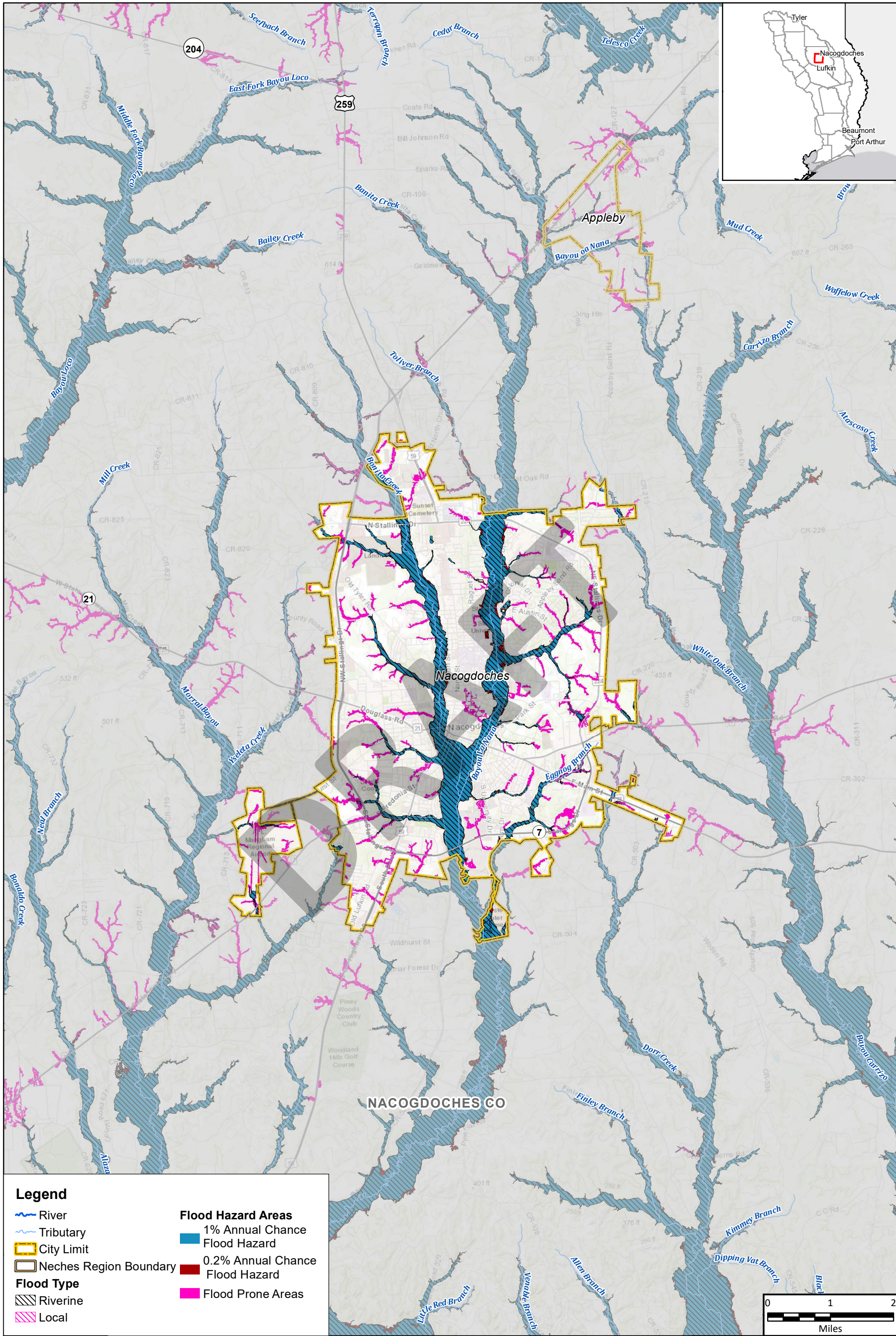


Region 5: Neches Regional Flood Plan  
Nacogdoches County

**Existing Condition Flood Hazard**



**MAP 4**  
FIGURE 10 of 29




**Legend**

|                        |                                 |
|------------------------|---------------------------------|
| River                  | <b>Flood Hazard Areas</b>       |
| Tributary              | 1% Annual Chance Flood Hazard   |
| City Limit             | 0.2% Annual Chance Flood Hazard |
| Neches Region Boundary | Flood Prone Areas               |
| <b>Flood Type</b>      |                                 |
| Riverine               |                                 |
| Local                  |                                 |

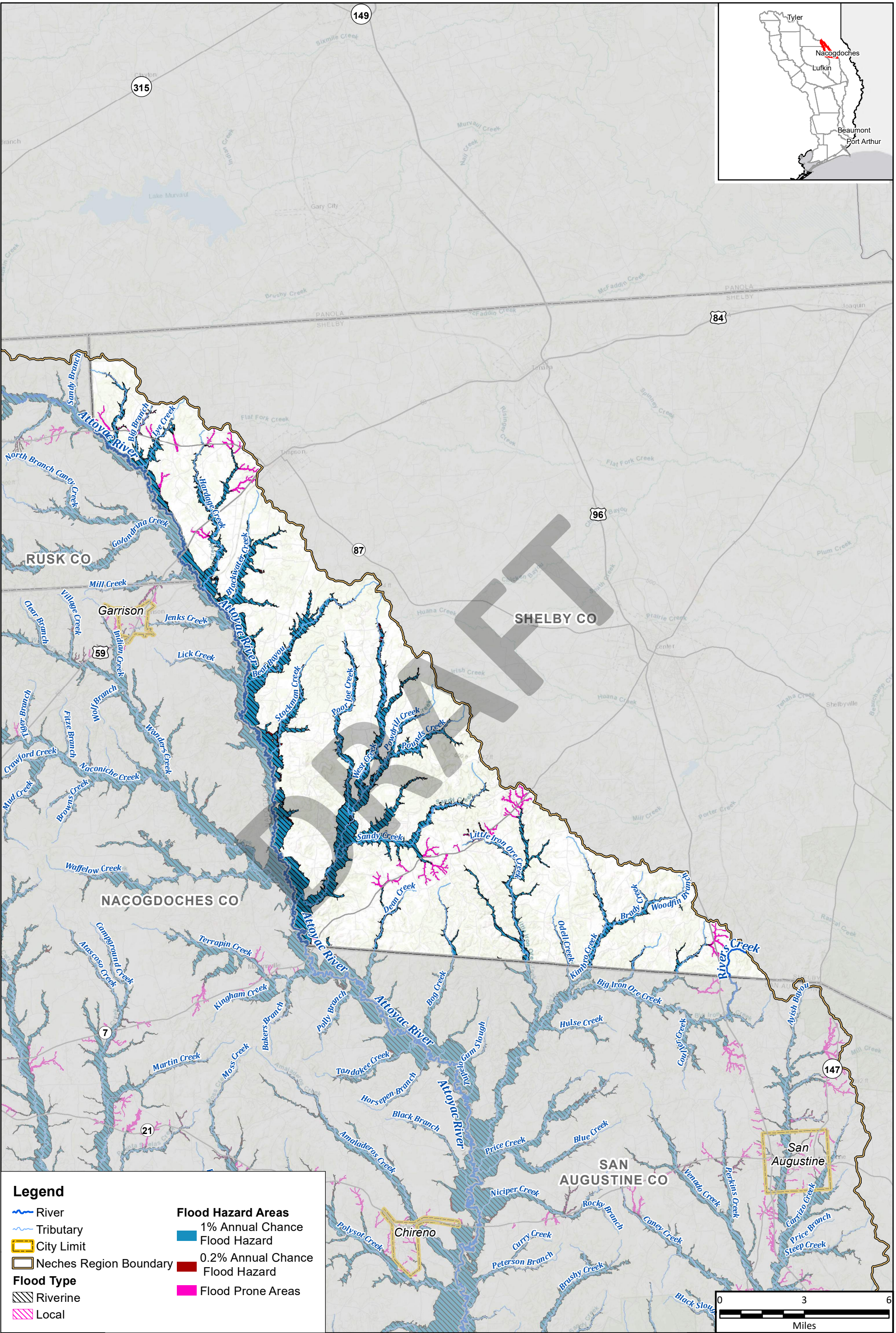


Region 5: Neches Regional Flood Plan  
City of Nacogdoches

## Existing Condition Flood Hazard

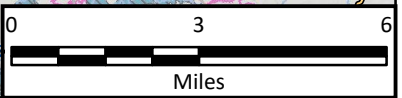


**MAP 4**  
FIGURE 11 of 29




**Legend**

- River
- Tributary
- City Limit
- Neches Region Boundary
- Flood Type**
- Riverine
- Local
- Flood Hazard Areas**
- 1% Annual Chance Flood Hazard
- 0.2% Annual Chance Flood Hazard
- Flood Prone Areas



Region 5: Neches Regional Flood Plan  
Shelby County

## Existing Condition Flood Hazard



**MAP**  
**4**  
FIGURE  
12 of 29

