

VOLUME 2
Appendix 2-A (Map 8)

FINAL

**REGION 5 NECHES
2023 REGIONAL FLOOD PLAN**

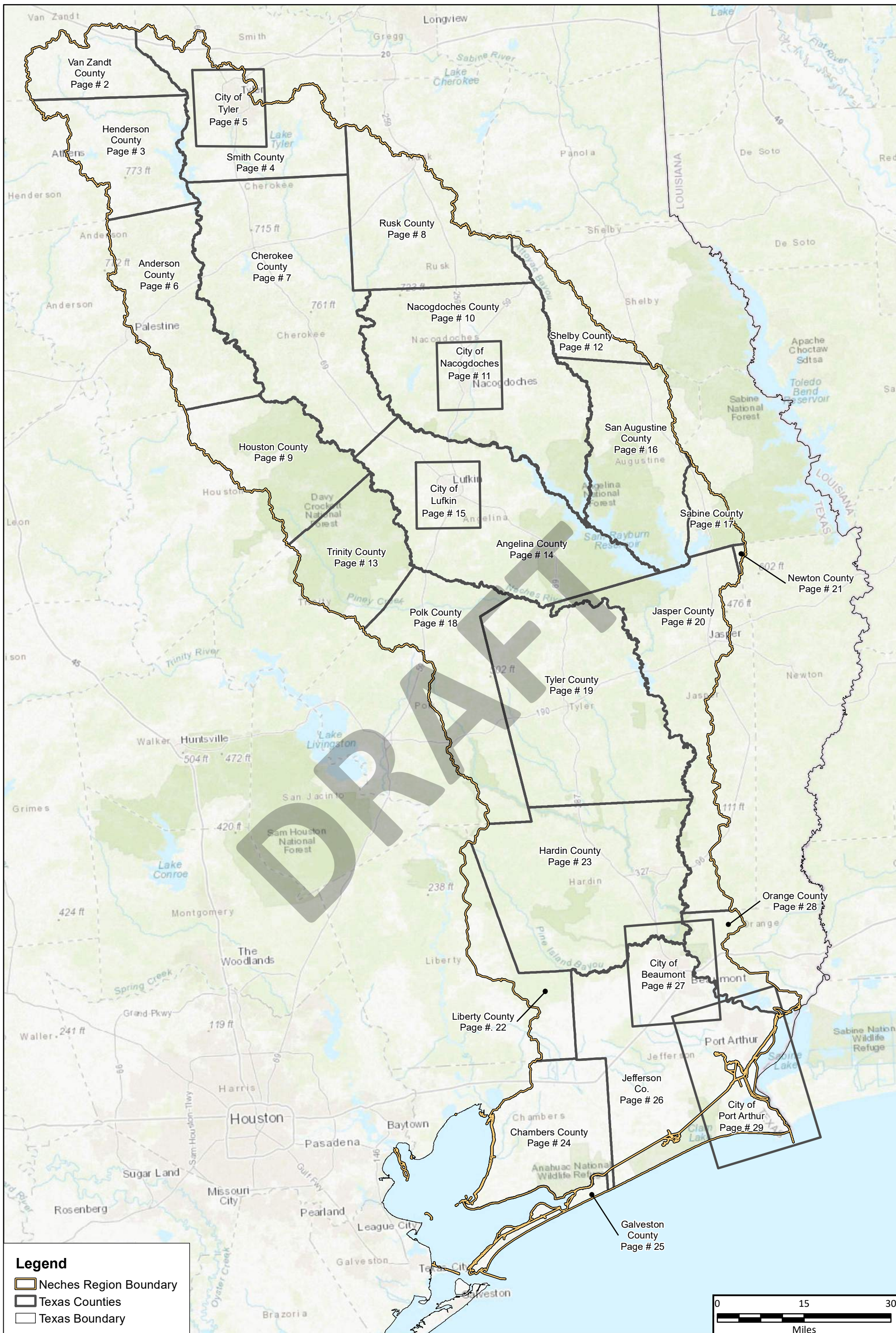
JANUARY 2023

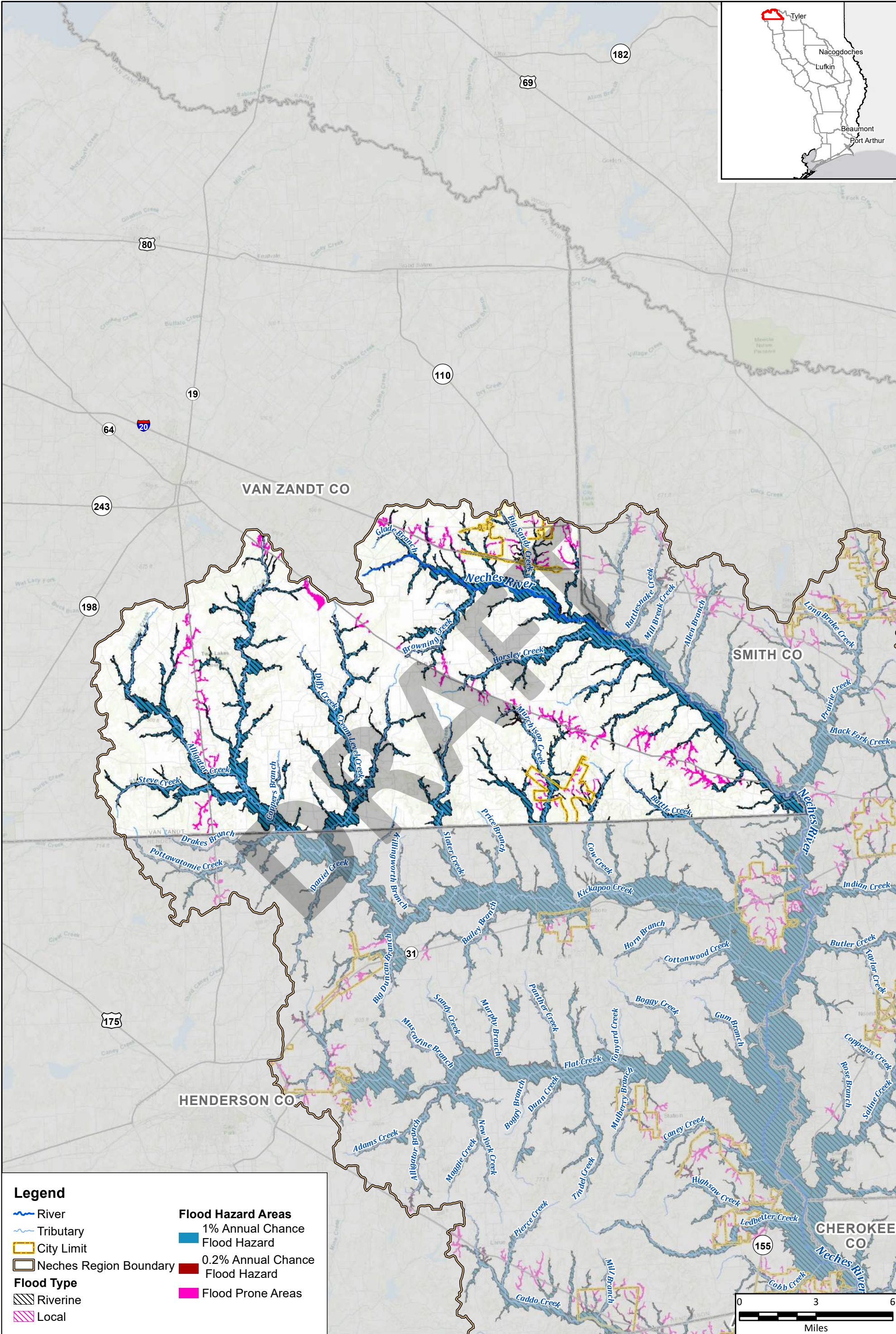
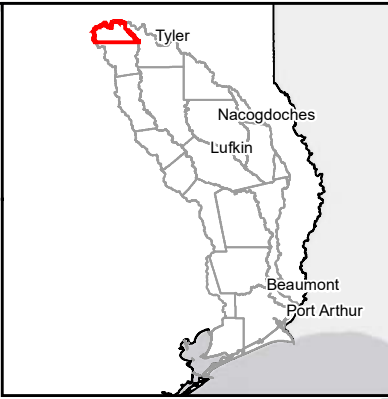
DRAFT

PREPARED FOR THE
REGION 5 NECHES FLOOD PLANNING GROUP

DRAFT

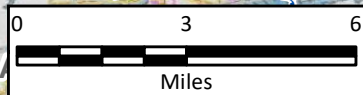
**APPENDIX 2-A
SUPPLEMENTARY MAPS FOR CHAPTER 2**





Legend

- River
- Tributary
- City Limit
- Neches Region Boundary
- Flood Type**
- Riverine
- Local
- Flood Hazard Areas**
- 1% Annual Chance Flood Hazard
- 0.2% Annual Chance Flood Hazard
- Flood Prone Areas

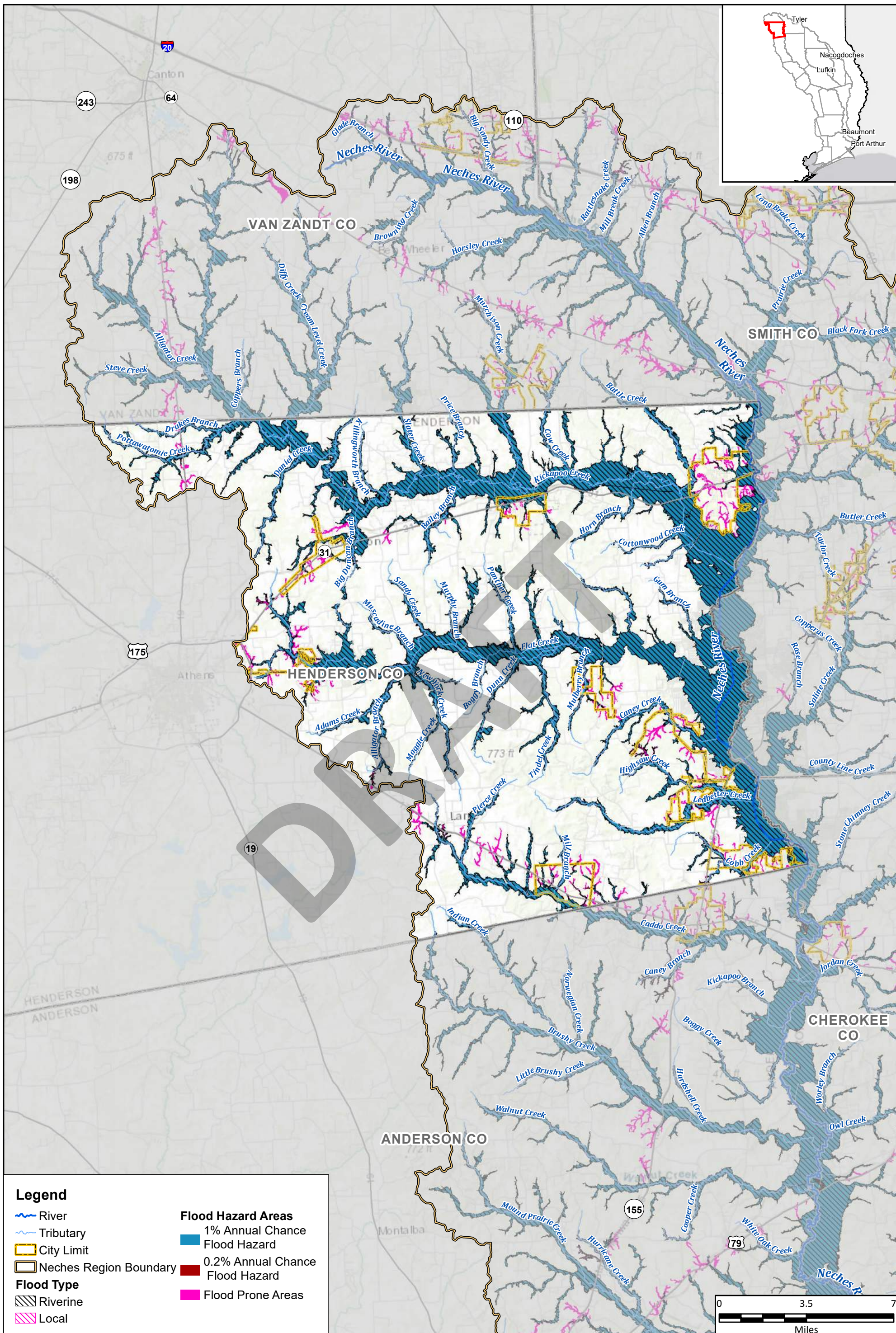


Region 5: Neches Regional Flood Plan
Van Zandt County

Future Condition Flood Hazard



MAP 8
FIGURE 2 of 29




Legend

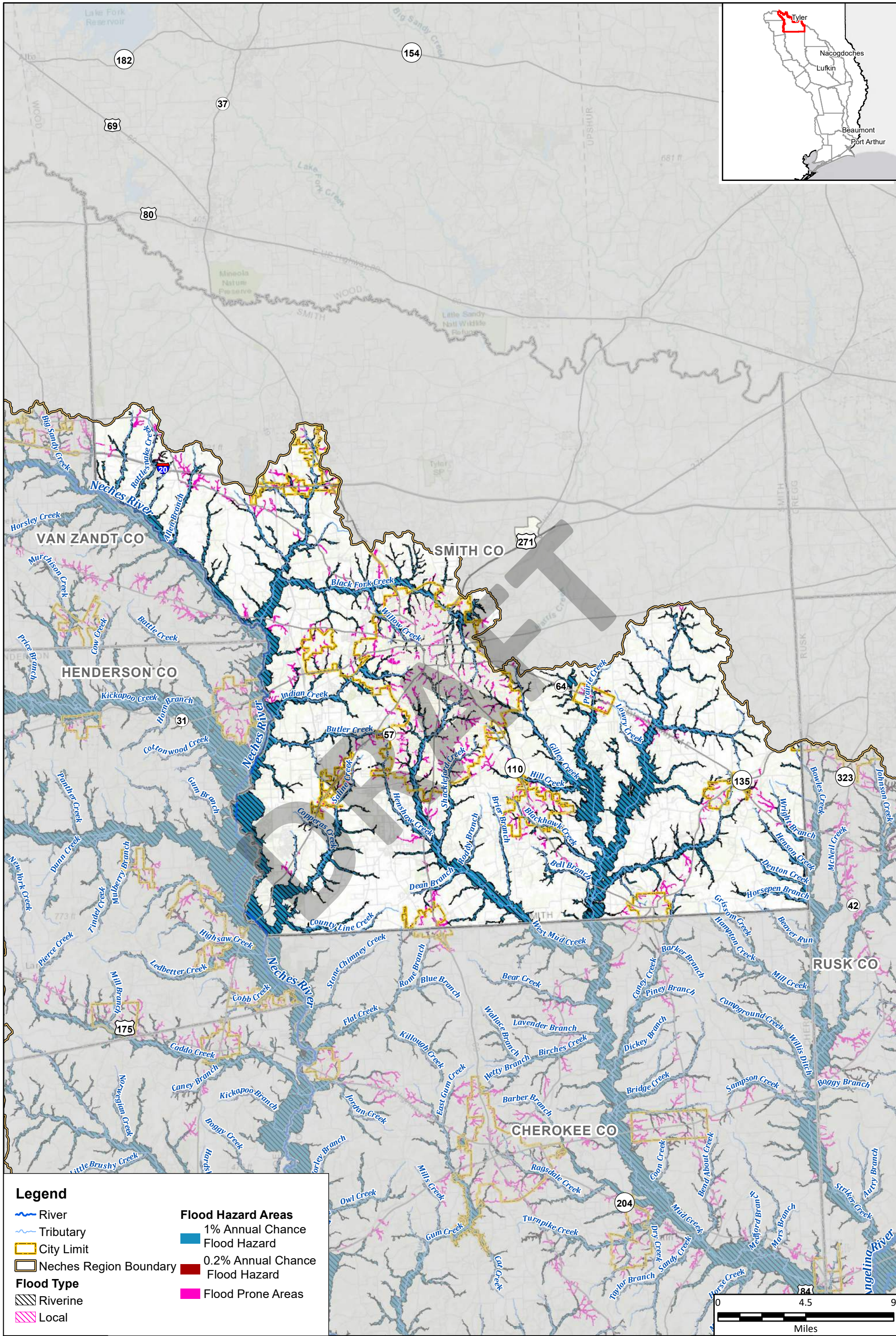
- River
- Tributary
- City Limit
- Neches Region Boundary
- Flood Type**
- Riverine
- Local
- Flood Hazard Areas**
- 1% Annual Chance Flood Hazard
- 0.2% Annual Chance Flood Hazard
- Flood Prone Areas

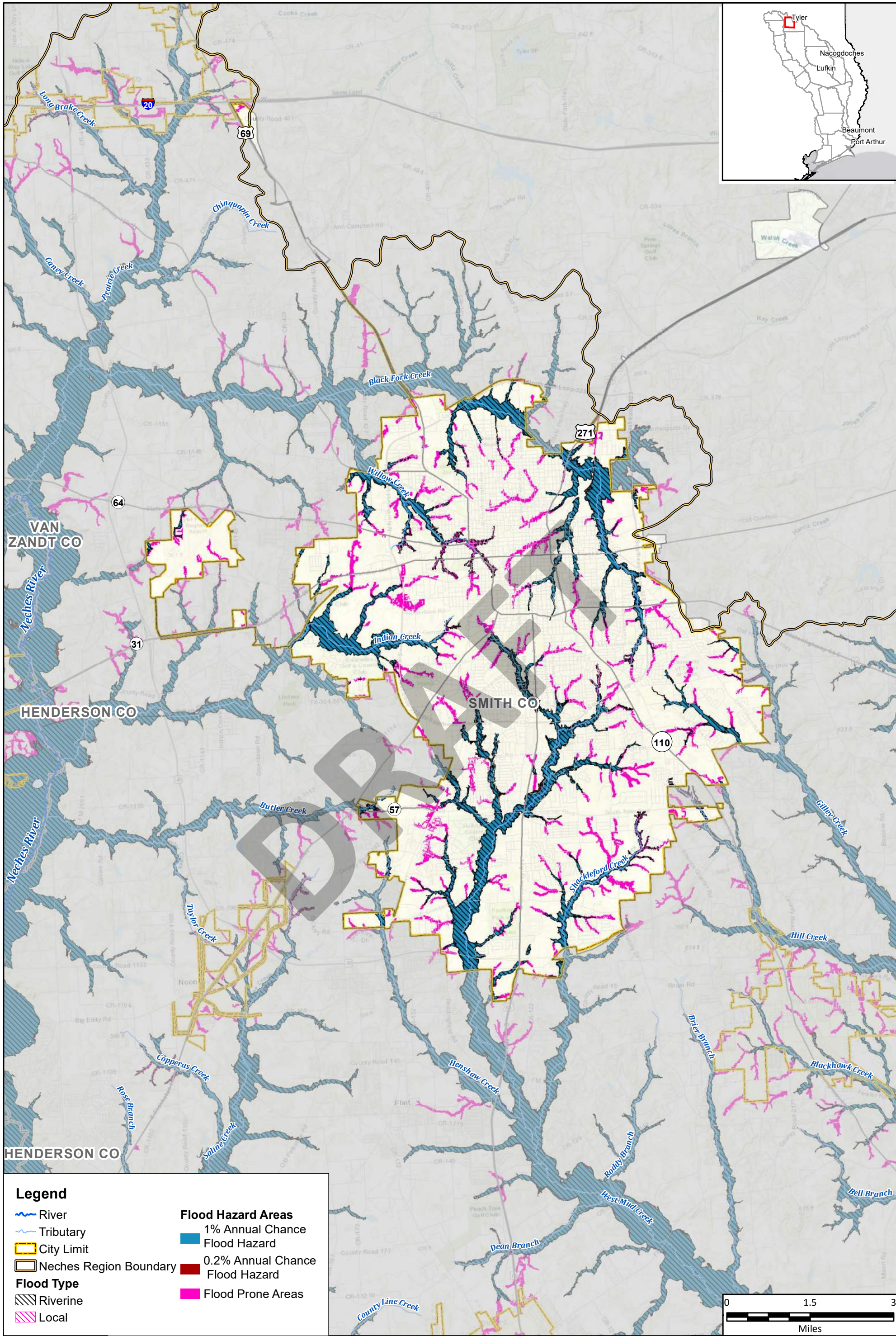


Region 5: Neches Regional Flood Plan
 Henderson County
Future Condition Flood Hazard



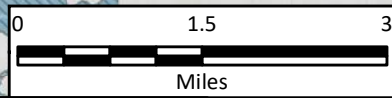
MAP 8
 FIGURE 3 of 29






Legend

- River
- Tributary
- City Limit
- Neches Region Boundary
- Flood Type**
- Riverine
- Local
- Flood Hazard Areas**
- 1% Annual Chance Flood Hazard
- 0.2% Annual Chance Flood Hazard
- Flood Prone Areas

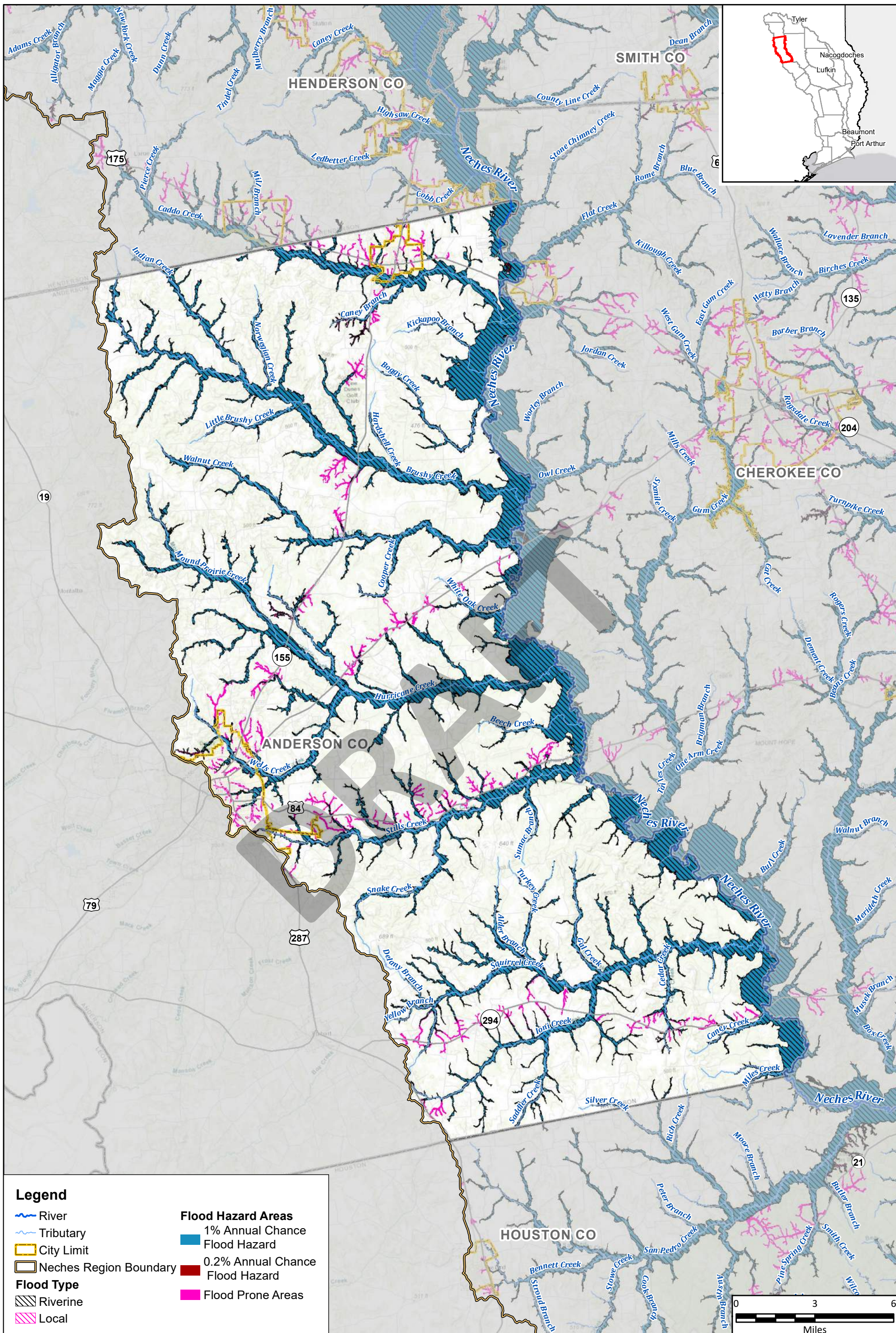


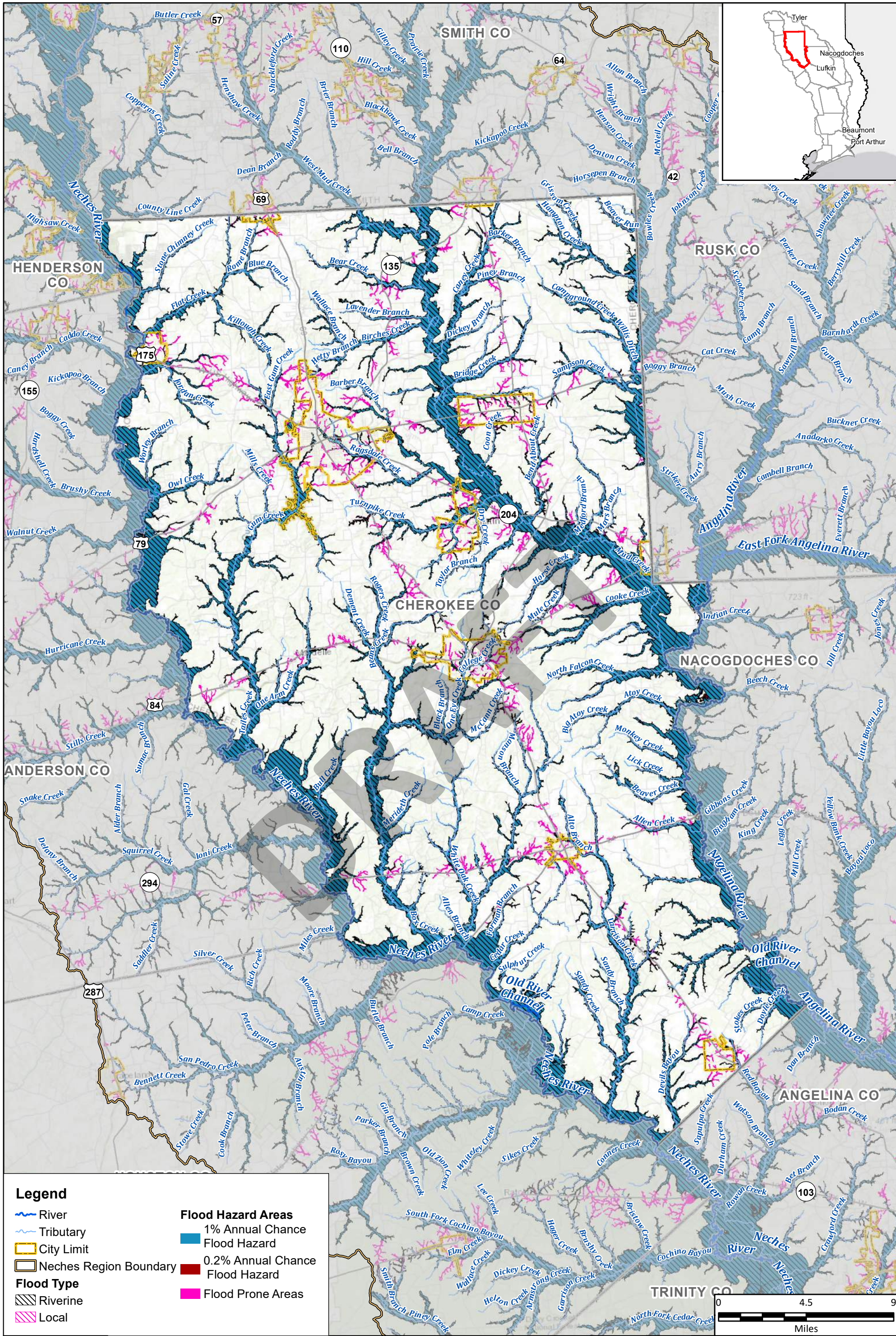
Region 5: Neches Regional Flood Plan
City of Tyler

Future Condition Flood Hazard



MAP 8
FIGURE 5 of 29





Legend

- River
- Tributary
- City Limit
- Neches Region Boundary
- Riverine Flood Type
- Local Flood Type


Flood Hazard Areas

- 1% Annual Chance Flood Hazard
- 0.2% Annual Chance Flood Hazard
- Flood Prone Areas

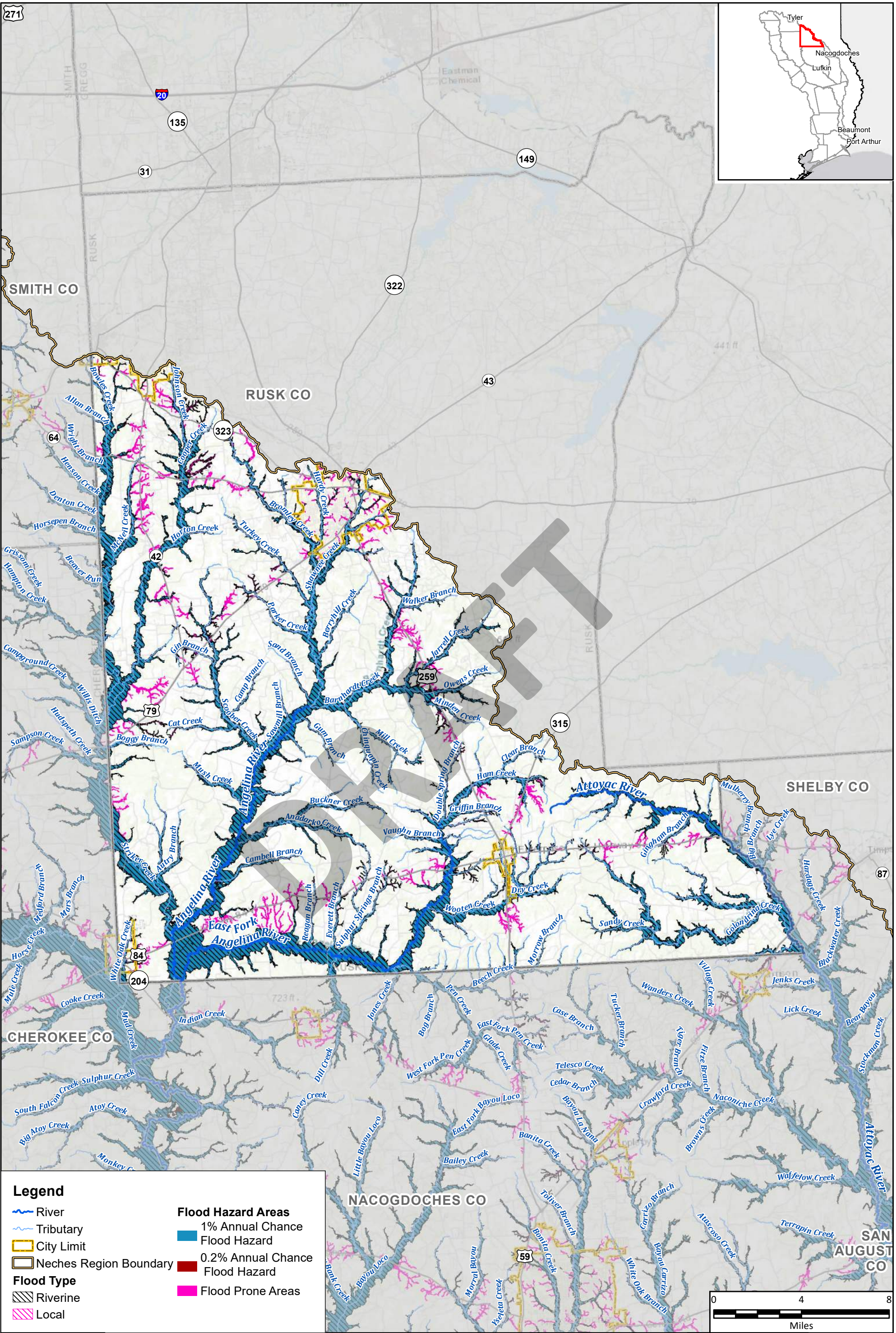


Region 5: Neches Regional Flood Plan
Cherokee County

Future Condition Flood Hazard



MAP
8
FIGURE
7 of 29



Legend

- River
- Tributary
- City Limit
- Neches Region Boundary
- Riverine
- Local

Flood Hazard Areas

- 1% Annual Chance Flood Hazard
- 0.2% Annual Chance Flood Hazard
- Flood Prone Areas


Flood Type

- Riverine
- Local

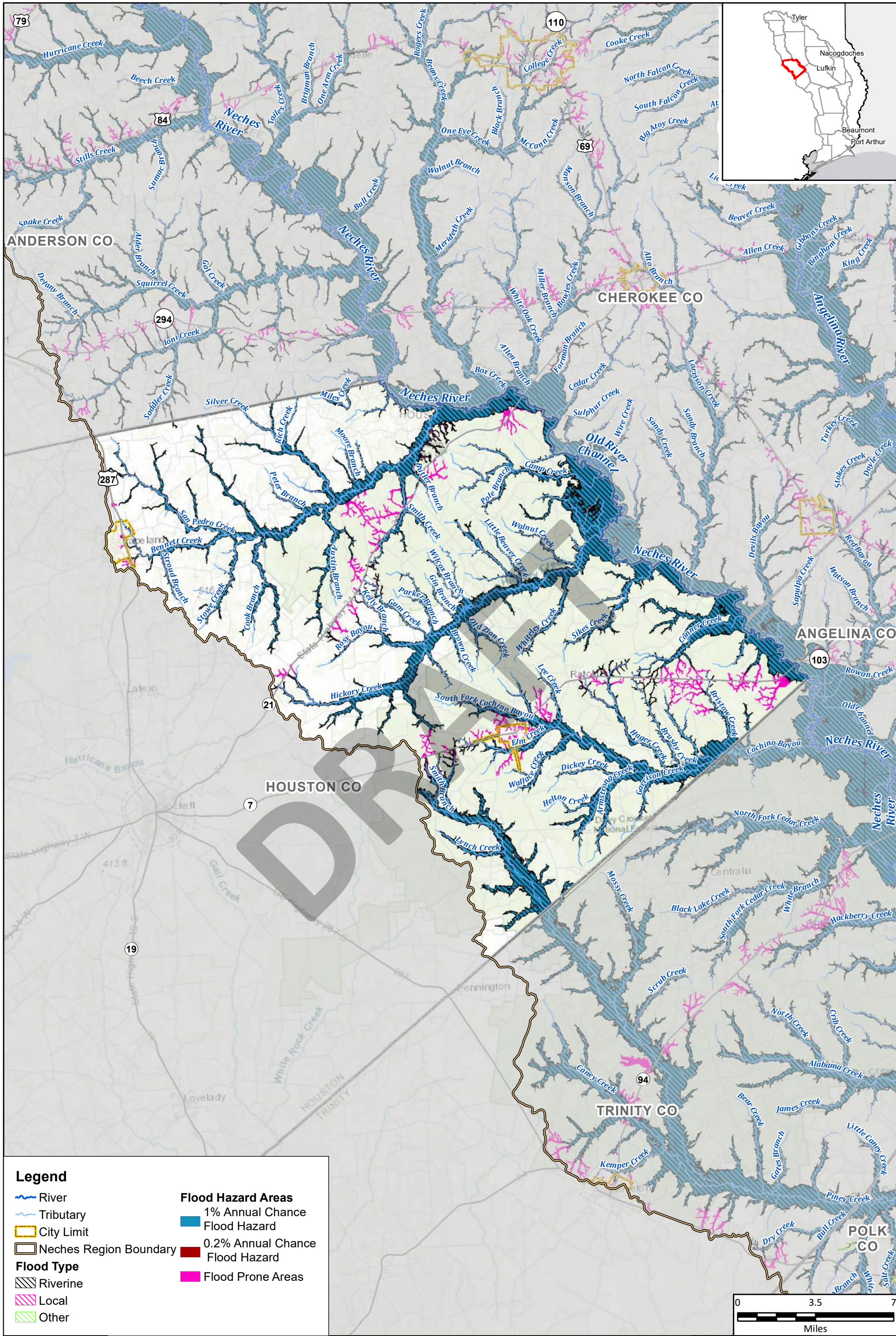


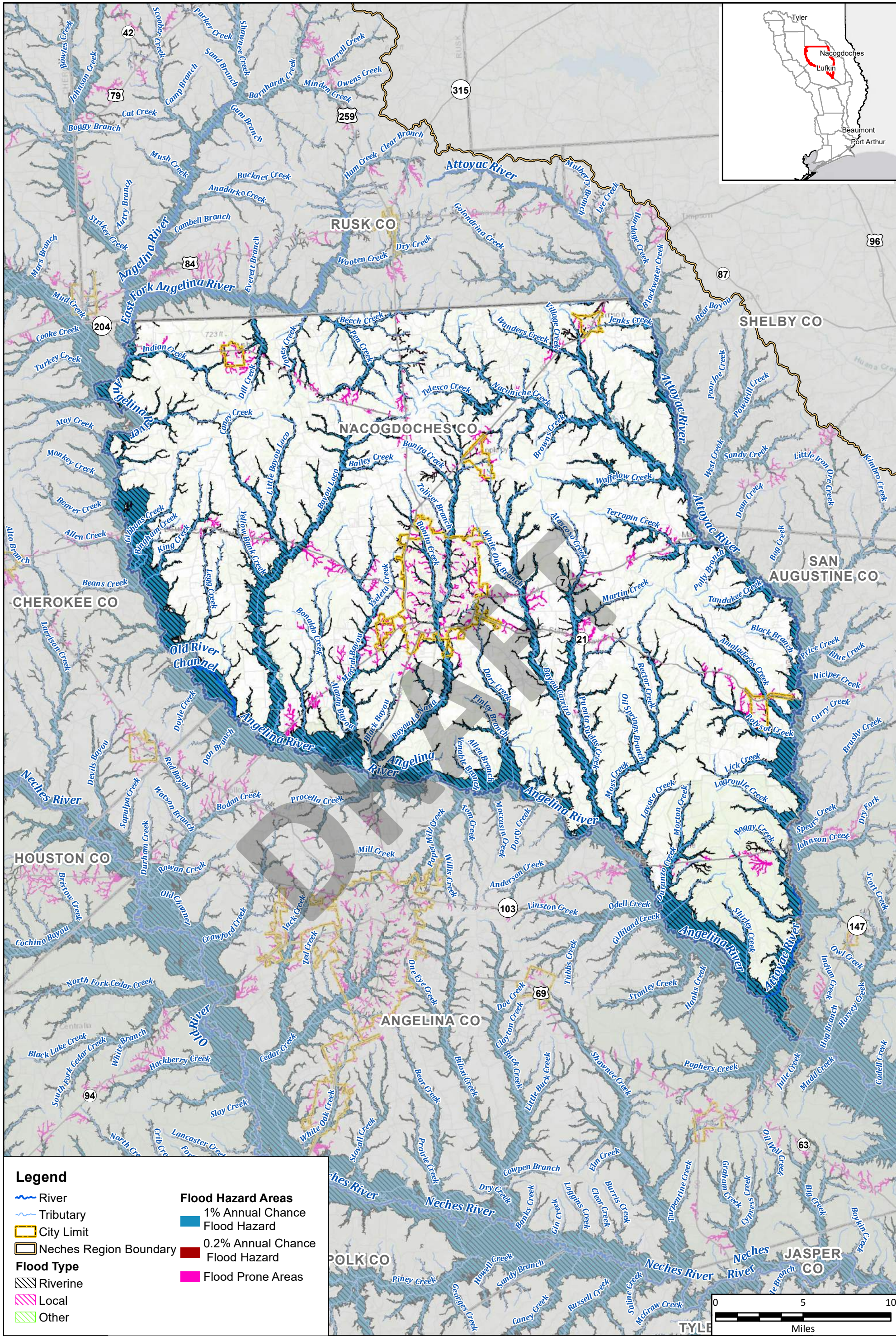
Region 5: Neches Regional Flood Plan
Rusk County

Future Condition Flood Hazard



MAP
8
FIGURE
8 of 29





Legend

- River
- Tributary
- City Limit
- Neches Region Boundary
- Flood Type**
- Riverine
- Local
- Other


Flood Hazard Areas

- 1% Annual Chance Flood Hazard
- 0.2% Annual Chance Flood Hazard
- Flood Prone Areas

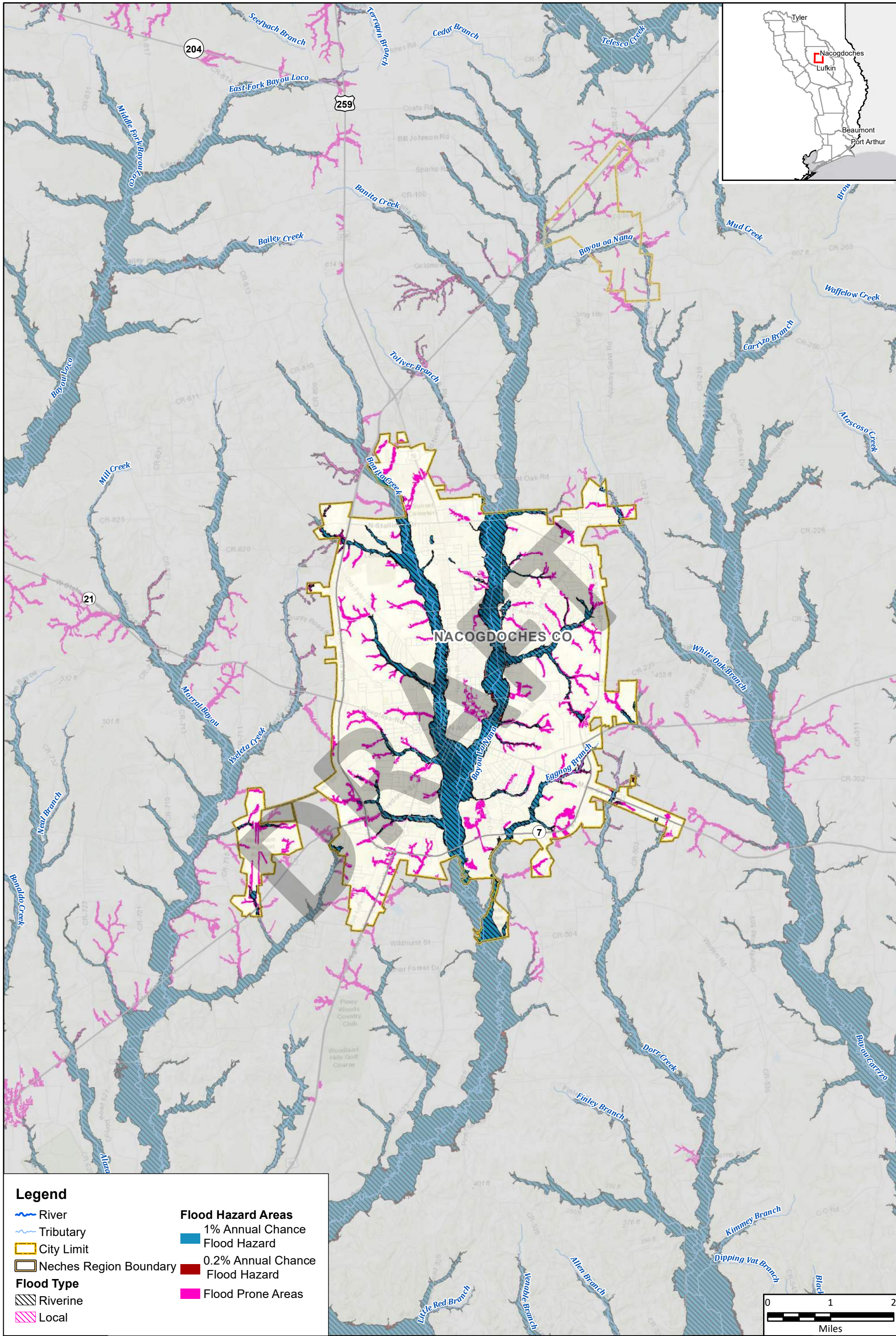


Region 5: Neches Regional Flood Plan
Nacogdoches County

Future Condition Flood Hazard



MAP
8
FIGURE
10 of 29




Legend

- River
- Tributary
- City Limit
- Neches Region Boundary
- Flood Type**
- Riverine
- Local
- Flood Hazard Areas**
- 1% Annual Chance Flood Hazard
- 0.2% Annual Chance Flood Hazard
- Flood Prone Areas

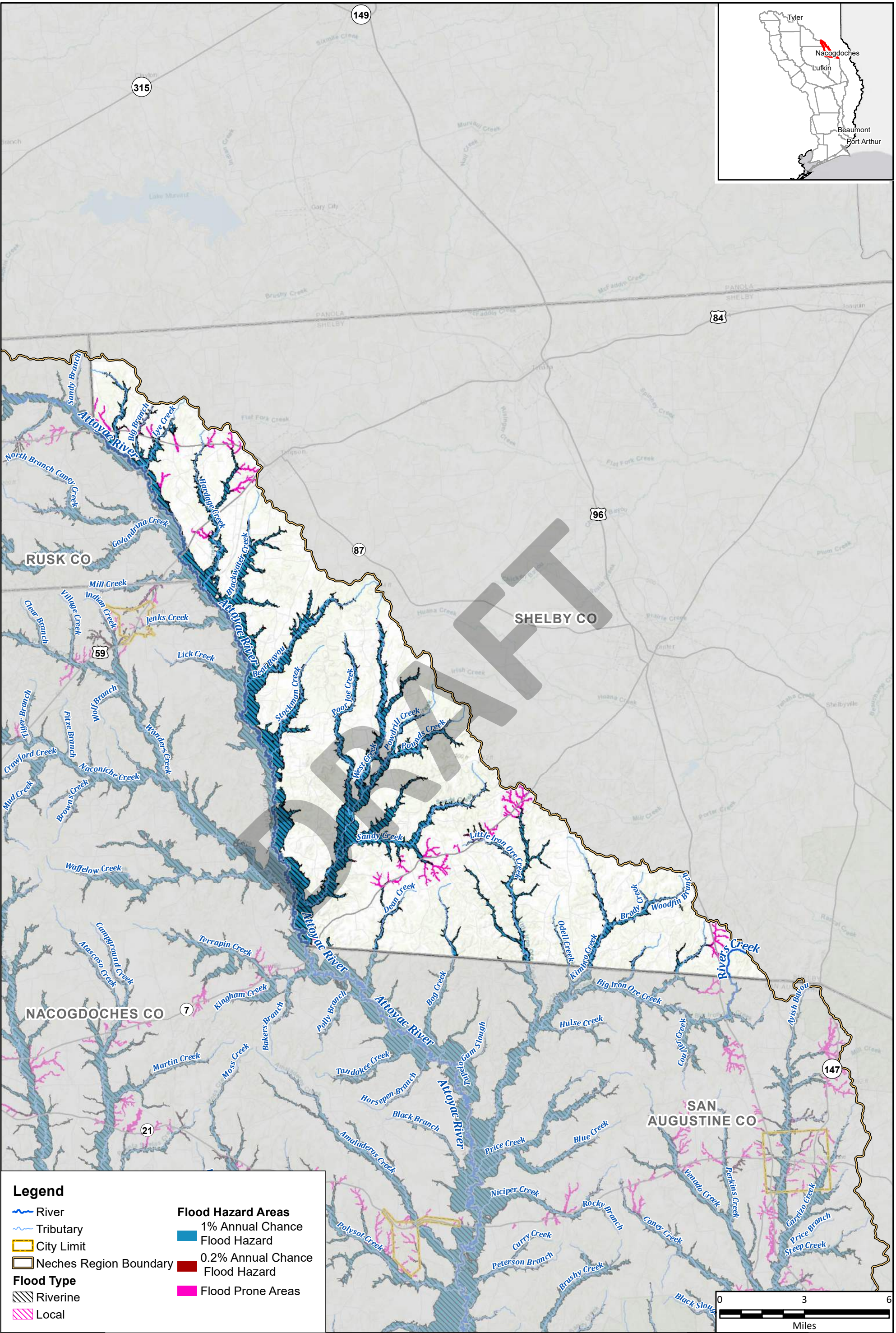


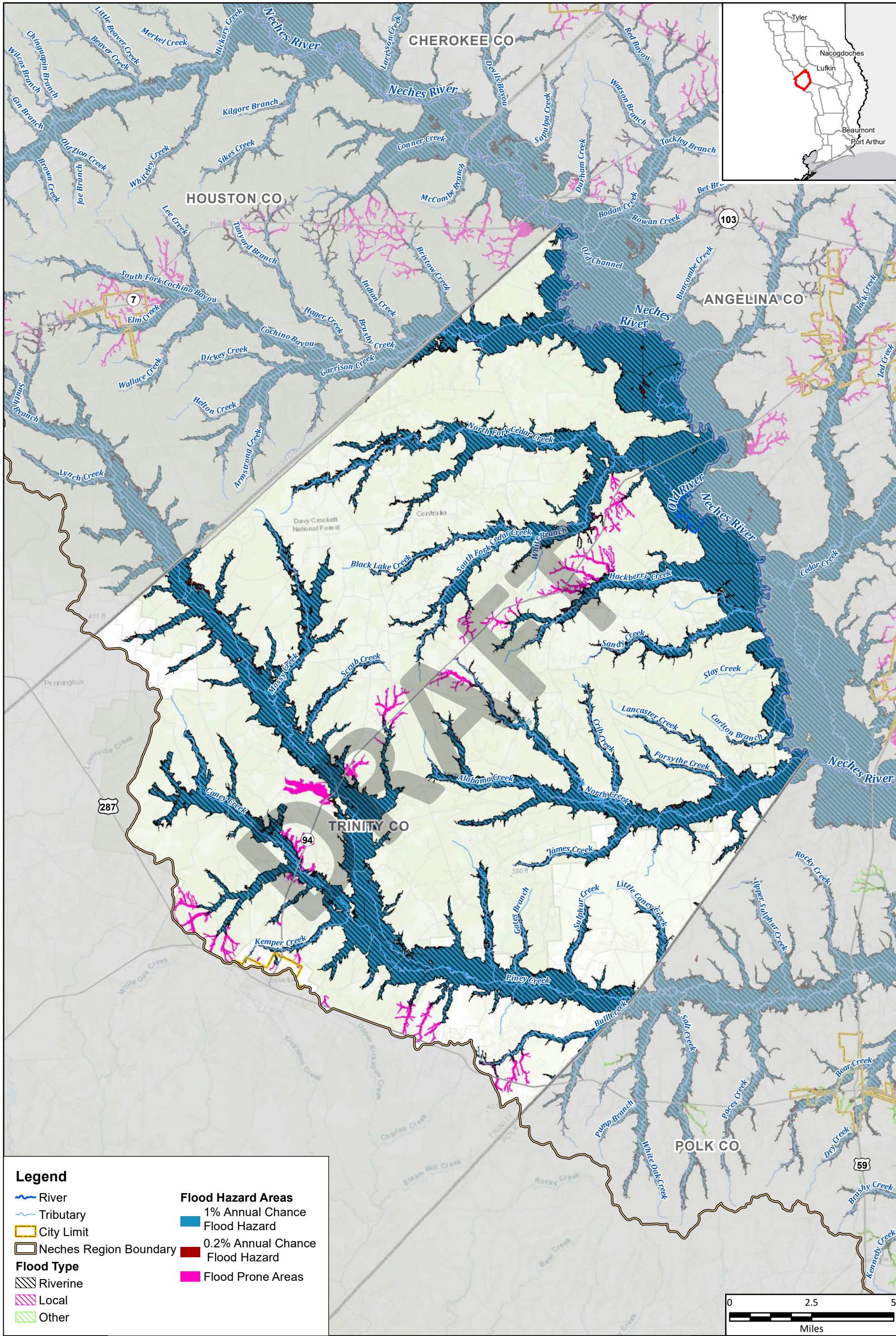
Region 5: Neches Regional Flood Plan
City of Nacogdoches

Future Condition Flood Hazard



MAP 8
FIGURE 11 of 29



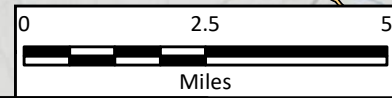


Legend

- River
- Tributary
- City Limit
- Neches Region Boundary
- Flood Type**
- Riverine
- Local
- Other


Flood Hazard Areas

- 1% Annual Chance Flood Hazard
- 0.2% Annual Chance Flood Hazard
- Flood Prone Areas

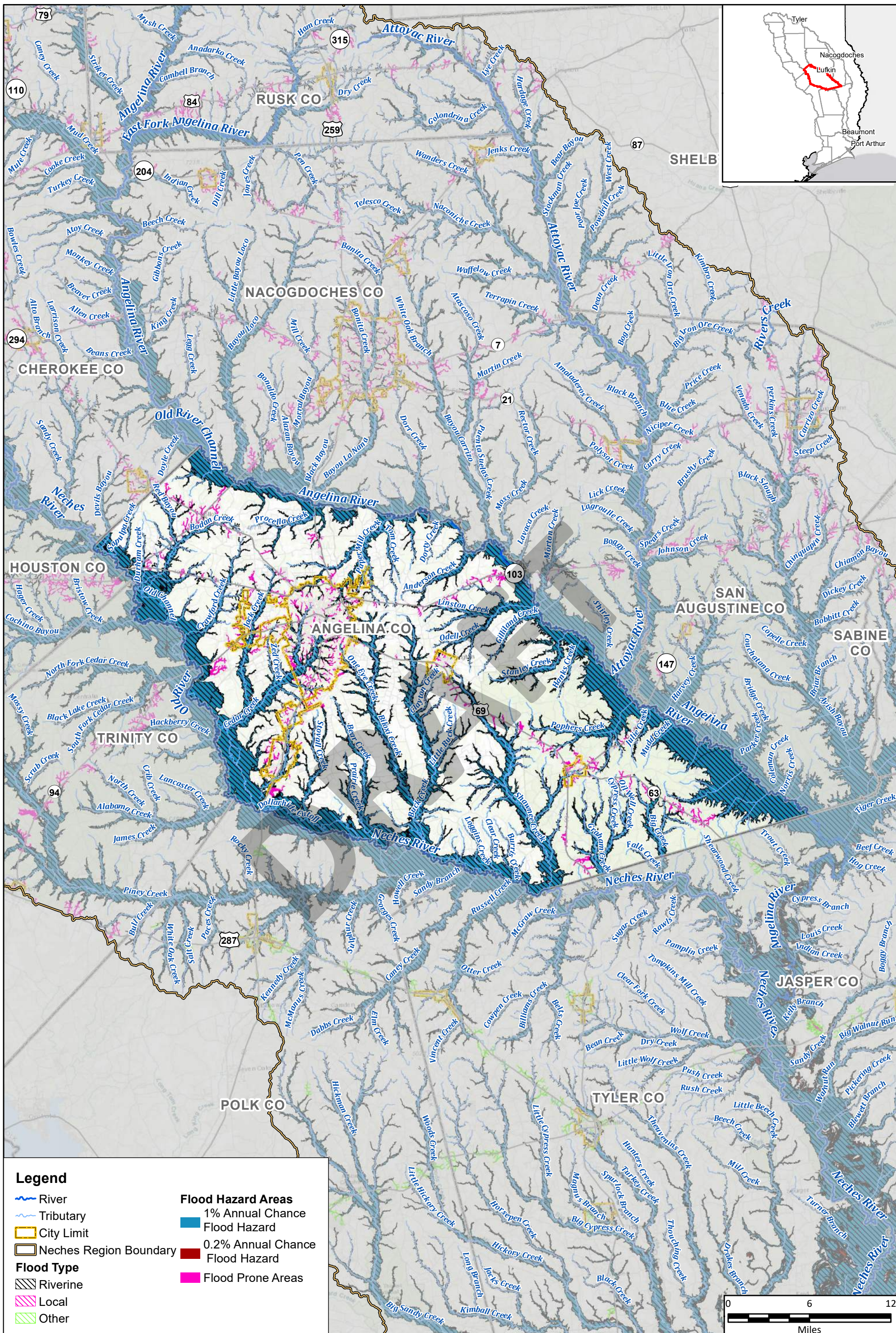


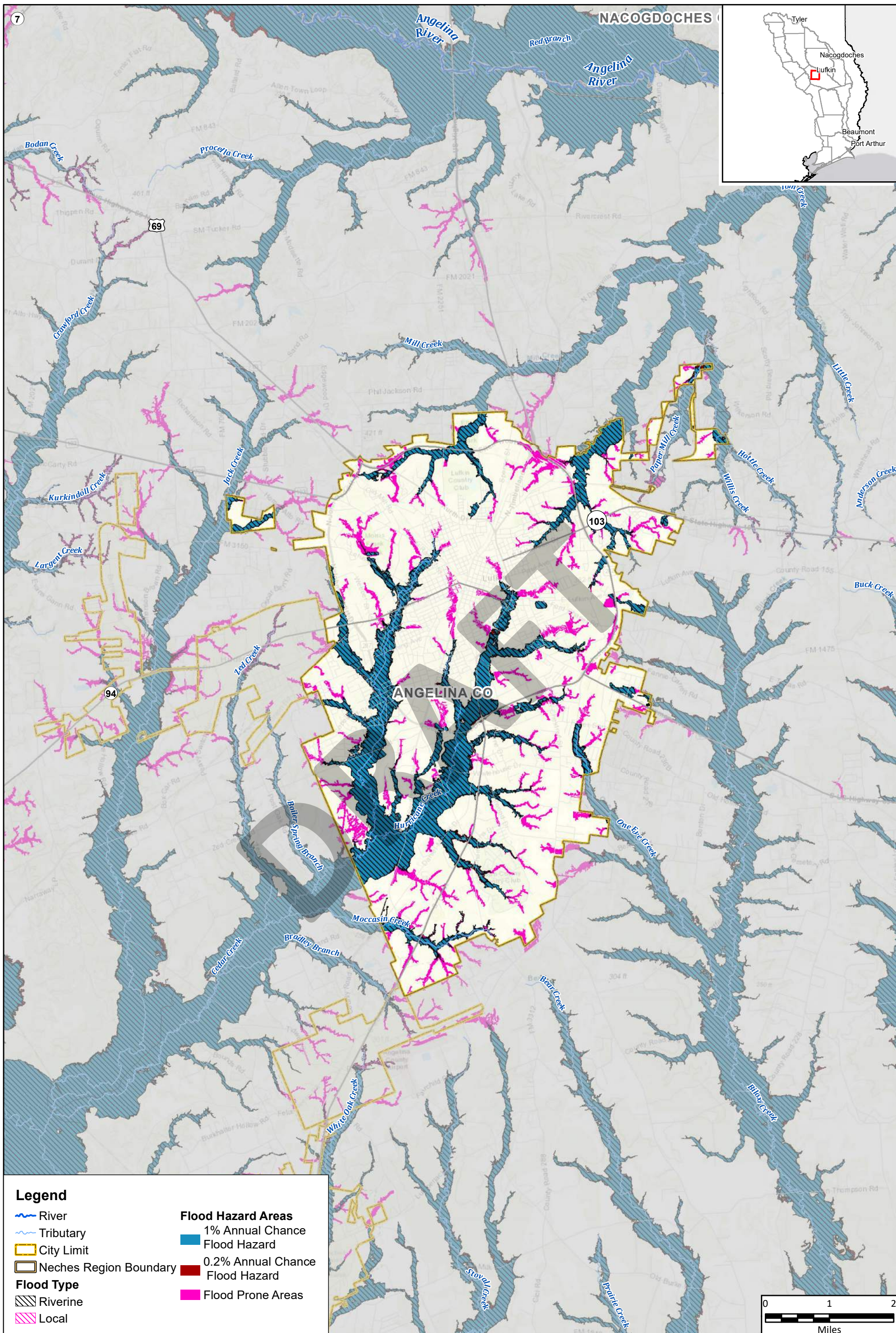
Region 5: Neches Regional Flood Plan
Trinity County

Future Condition Flood Hazard



MAP
8
FIGURE
13 of 29



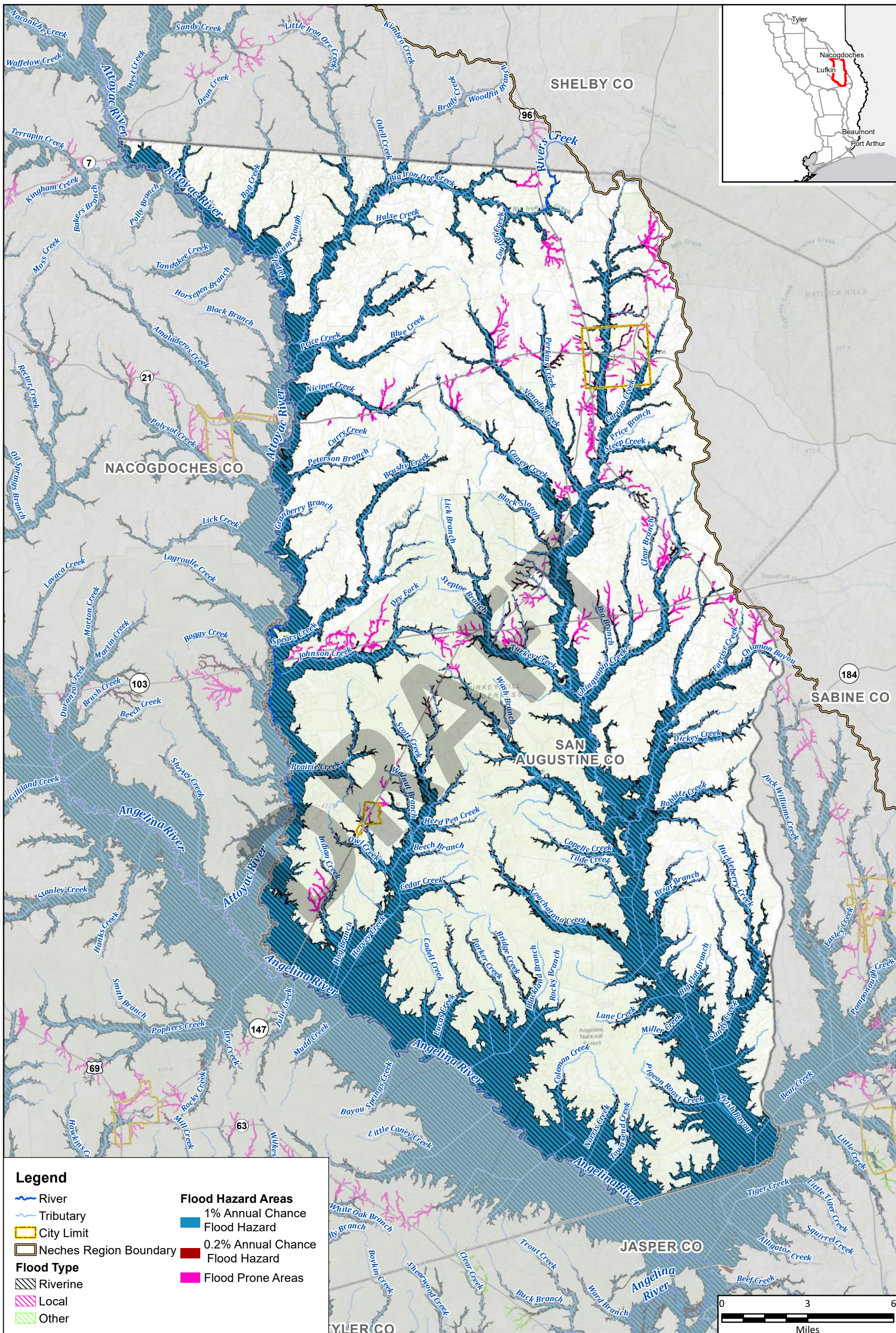


Region 5: Neches Regional Flood Plan
City of Lufkin

Future Condition Flood Hazard



MAP 8
FIGURE 15 of 29



Legend

- River
- Tributary
- City Limit
- Neches Region Boundary
- Flood Type**
- Riverine
- Local
- Other
- Flood Hazard Areas**
- 1% Annual Chance Flood Hazard
- 0.2% Annual Chance Flood Hazard
- Flood Prone Areas

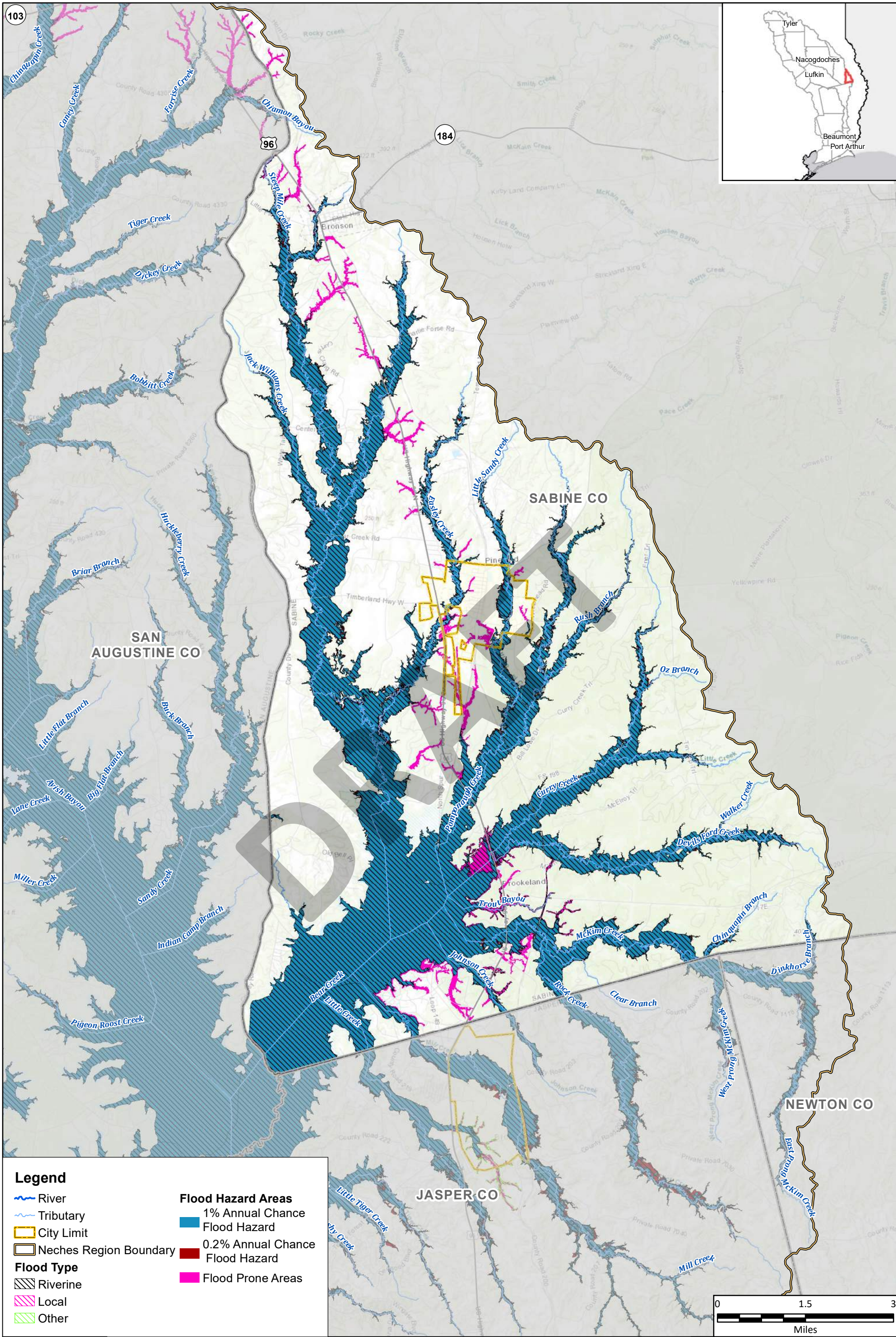


Region 5: Neches Regional Flood Plan
San Augustine County

Future Condition Flood Hazard



MAP 8
FIGURE 16 of 29

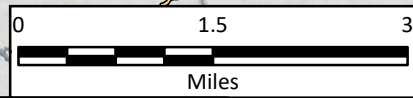


Legend

- River
- Tributary
- City Limit
- Neches Region Boundary
- Flood Type**
- Riverine
- Local
- Other


Flood Hazard Areas

- 1% Annual Chance Flood Hazard
- 0.2% Annual Chance Flood Hazard
- Flood Prone Areas

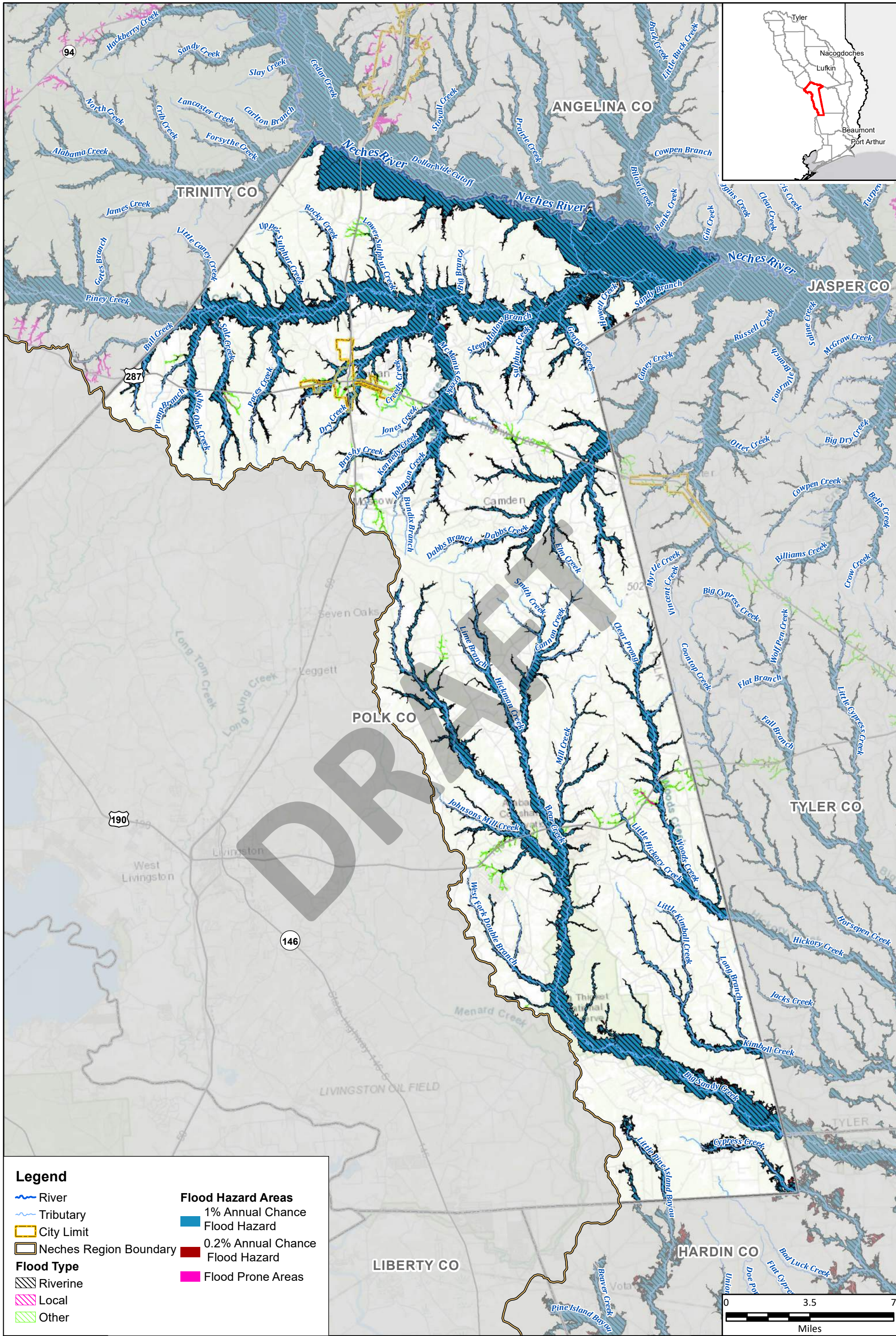


Region 5: Neches Regional Flood Plan
Sabine County

Future Condition Flood Hazard



MAP
8
FIGURE
17 of 29




Legend

- River
- Tributary
- City Limit
- Neches Region Boundary
- Flood Type**
- Riverine
- Local
- Other
- Flood Hazard Areas**
- 1% Annual Chance Flood Hazard
- 0.2% Annual Chance Flood Hazard
- Flood Prone Areas

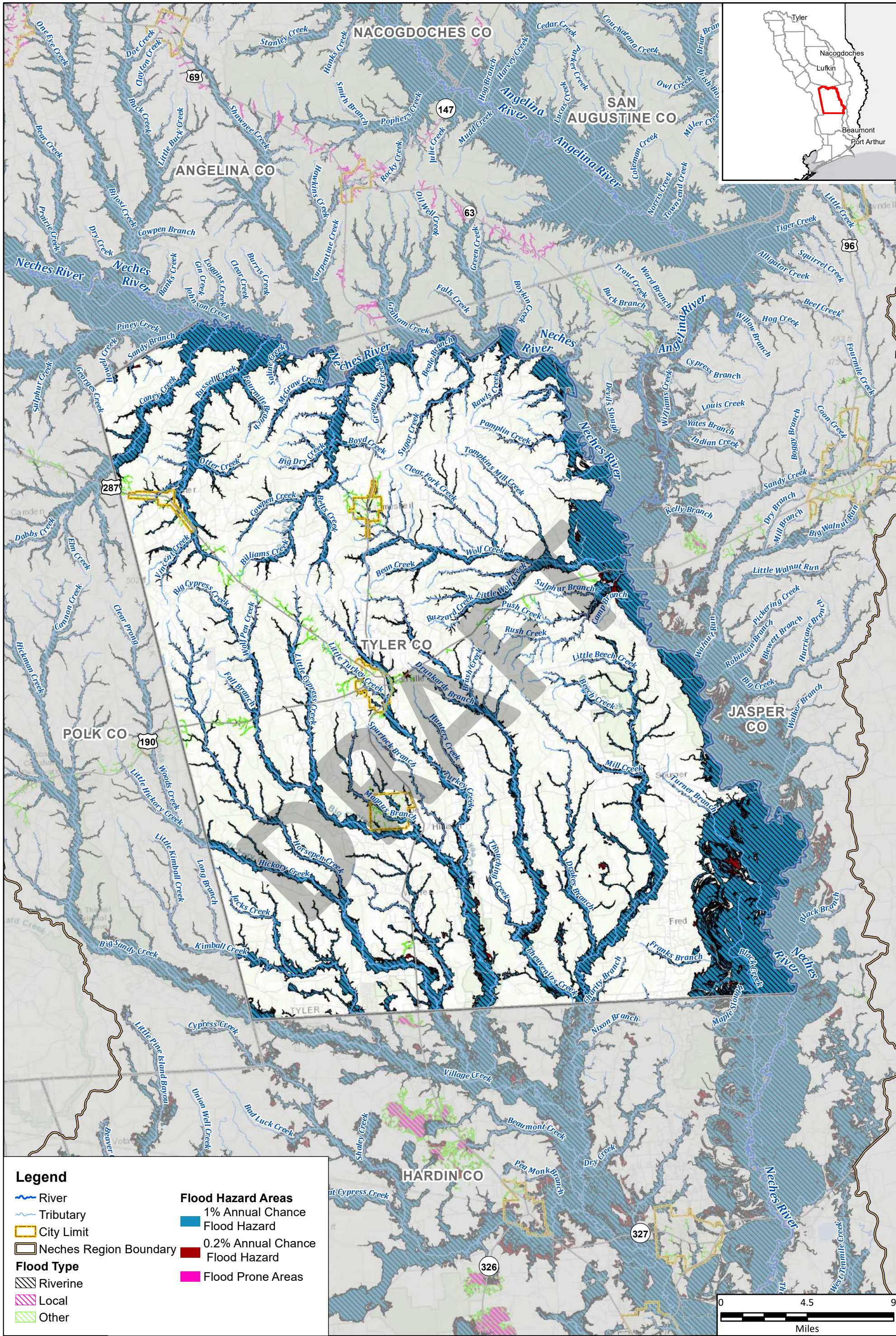


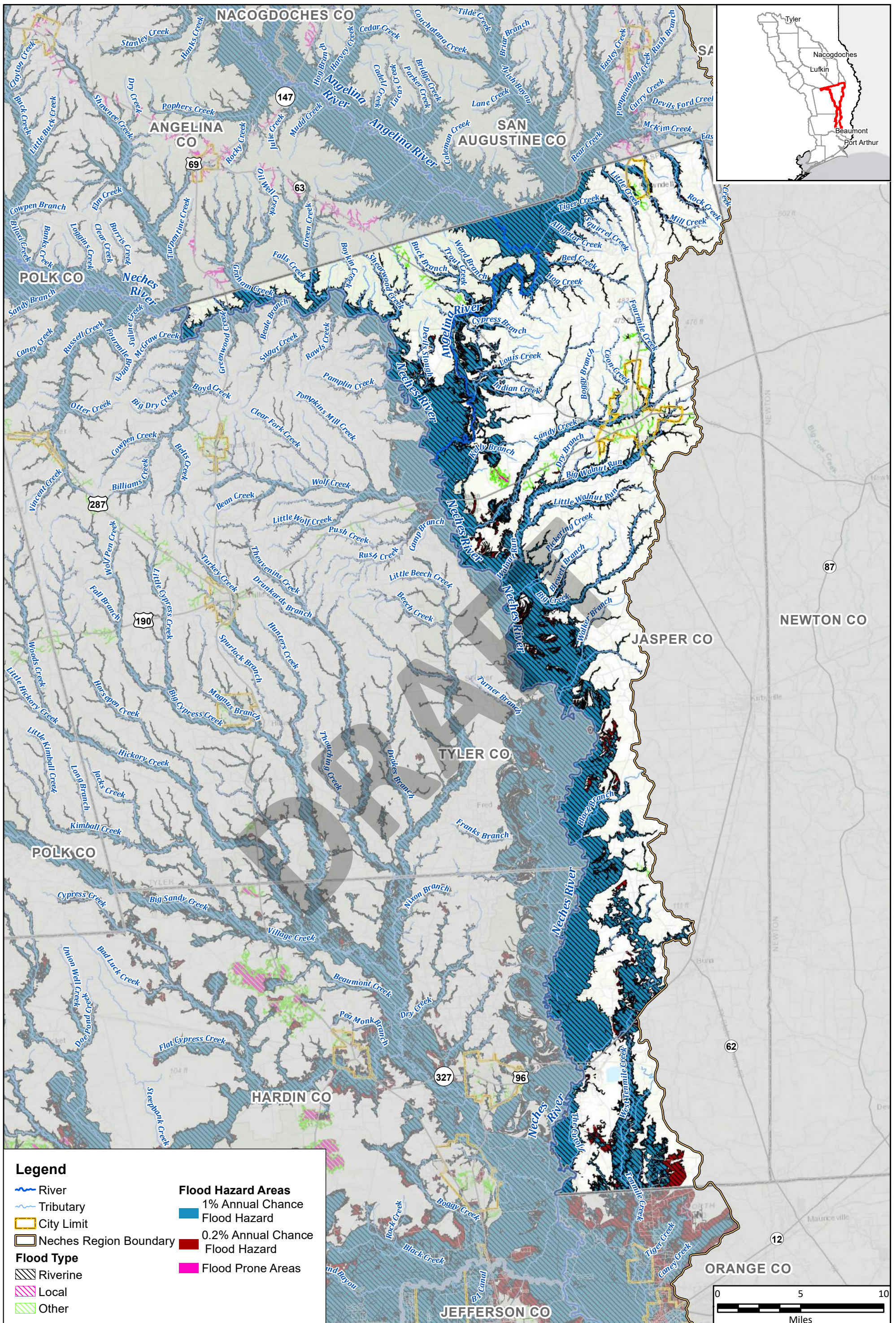
Region 5: Neches Regional Flood Plan
Polk County

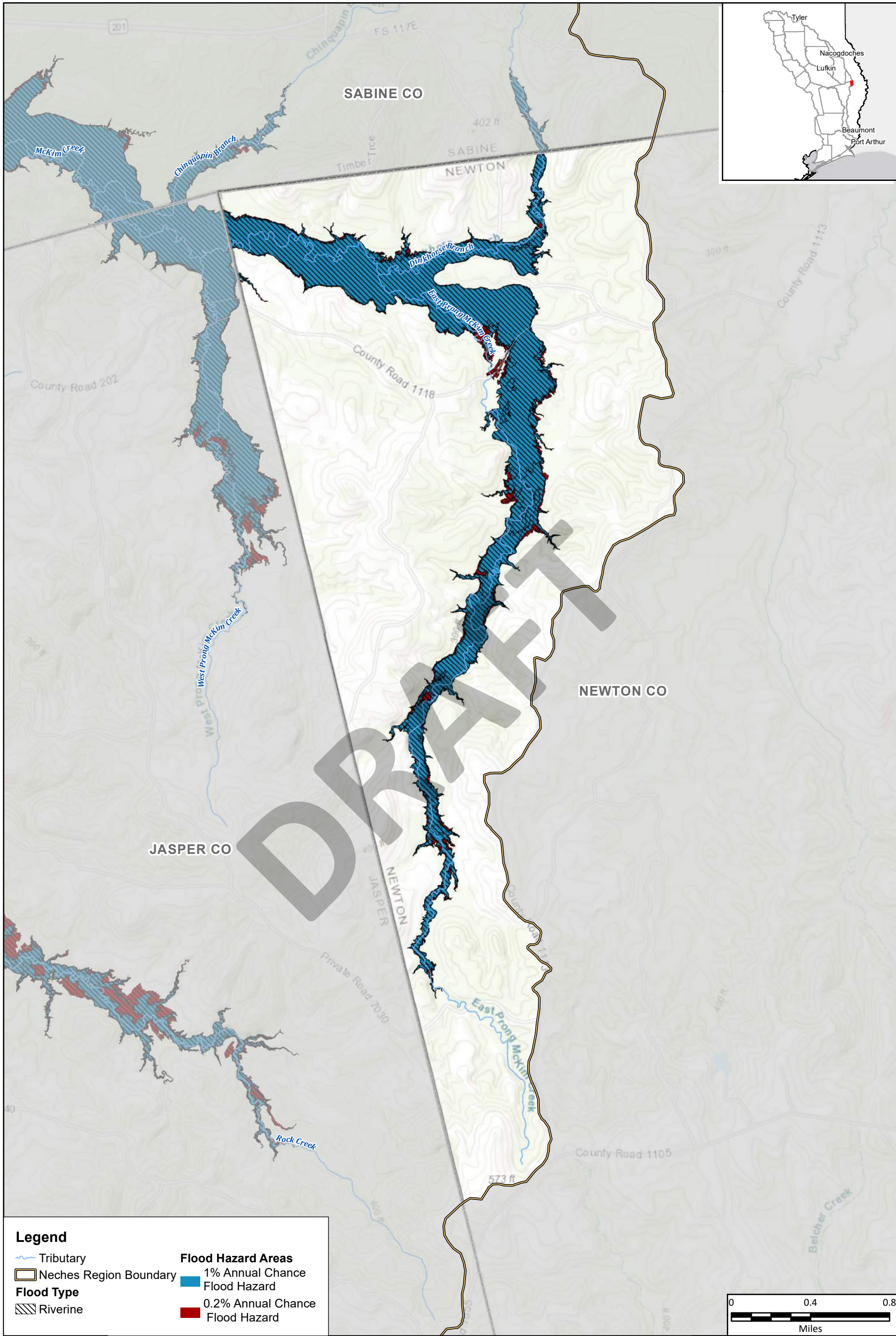
Future Condition Flood Hazard



MAP
8
FIGURE
18 of 29

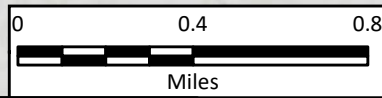






Legend

- Tributary
- Neches Region Boundary
- Flood Type**
- Riverine
- Flood Hazard Areas**
- 1% Annual Chance Flood Hazard
- 0.2% Annual Chance Flood Hazard

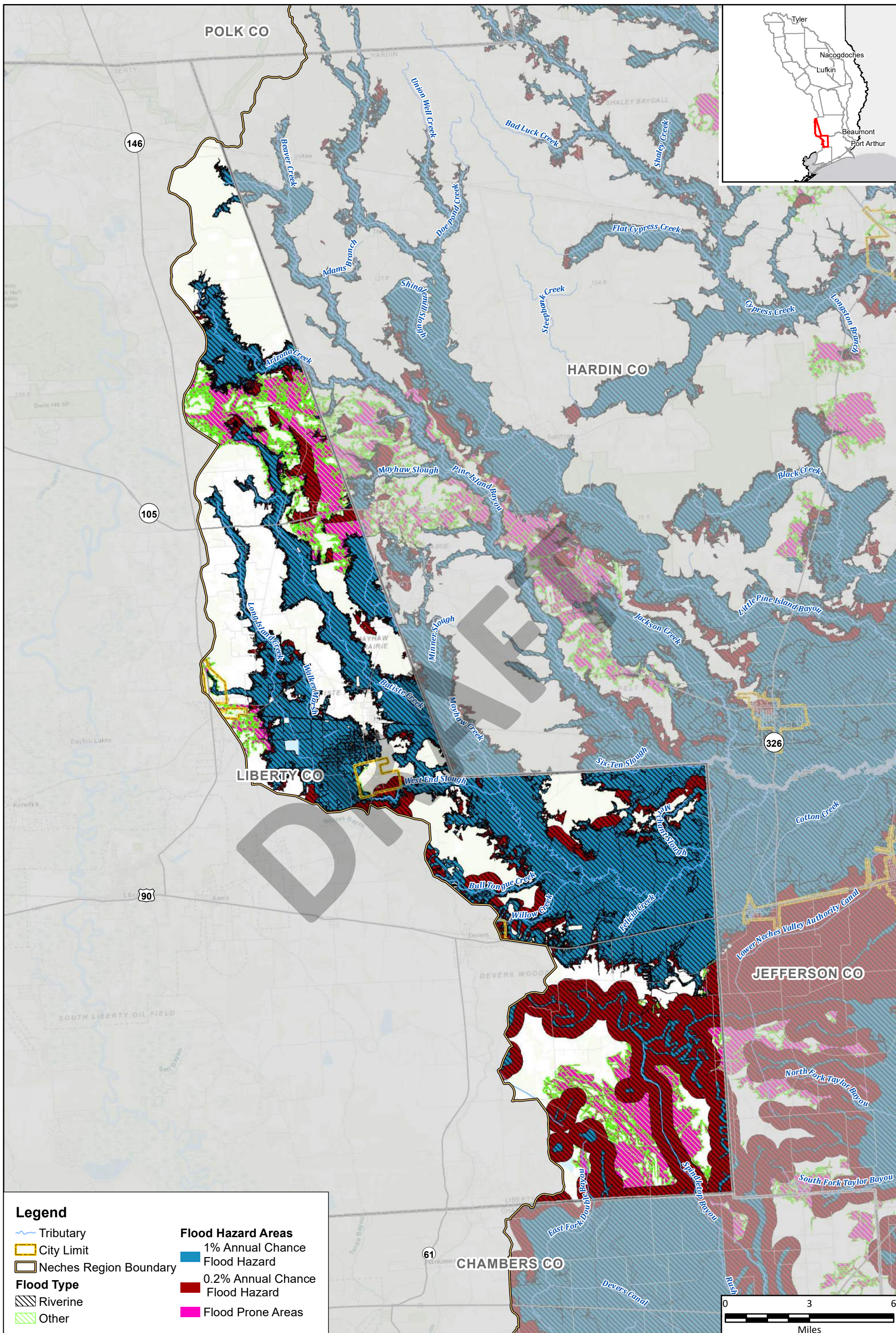


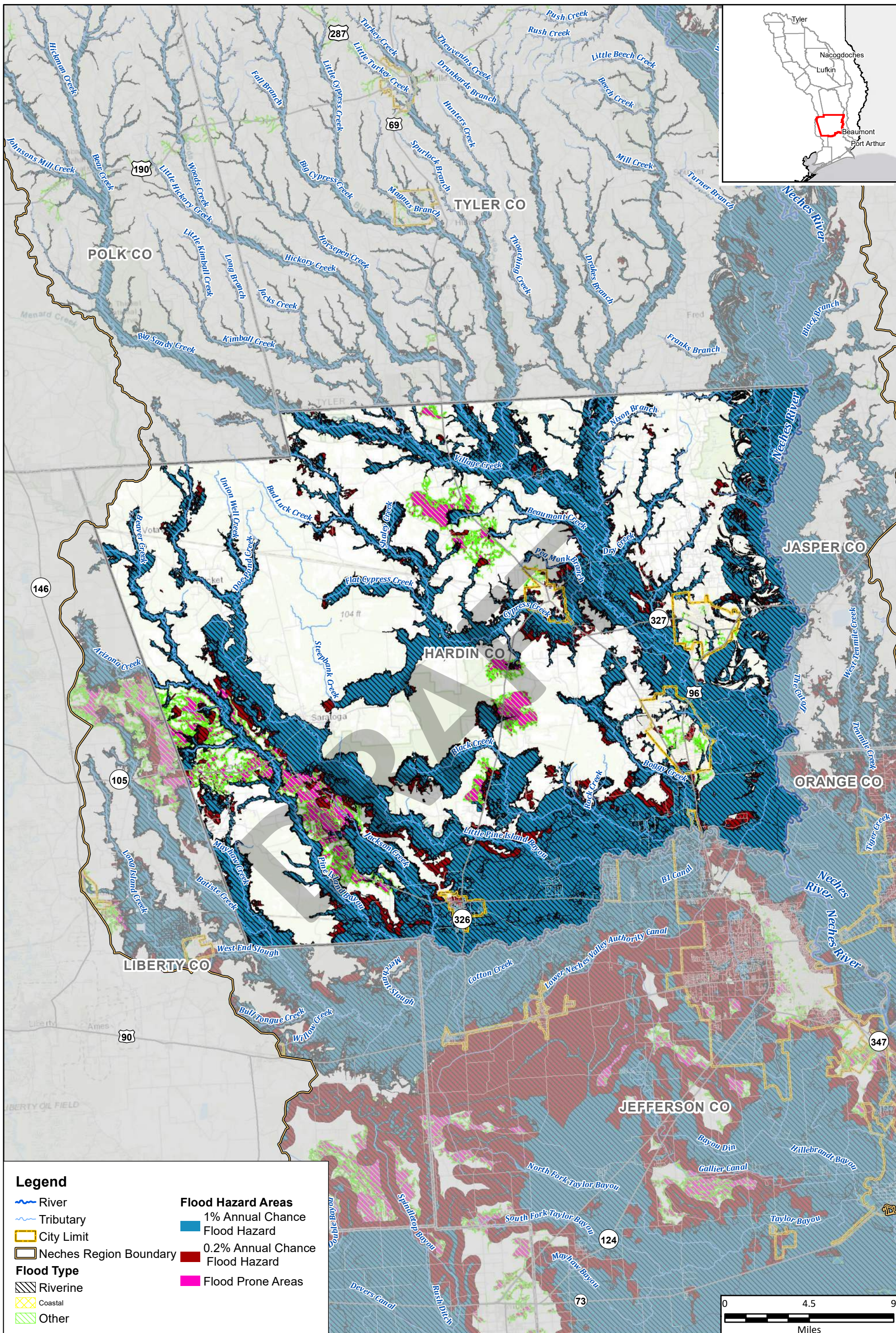
Region 5: Neches Regional Flood Plan
Newton County

Future Condition Flood Hazard



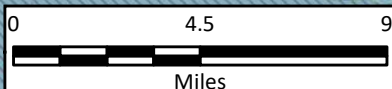
**MAP
8**
FIGURE
21 of 29





Legend

- River
- Tributary
- City Limit
- Neches Region Boundary
- Flood Type**
- Riverine
- Coastal
- Other
- Flood Hazard Areas**
- 1% Annual Chance Flood Hazard
- 0.2% Annual Chance Flood Hazard
- Flood Prone Areas

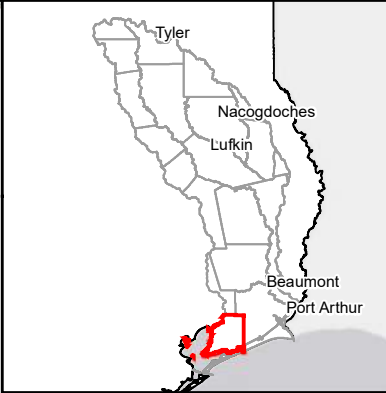
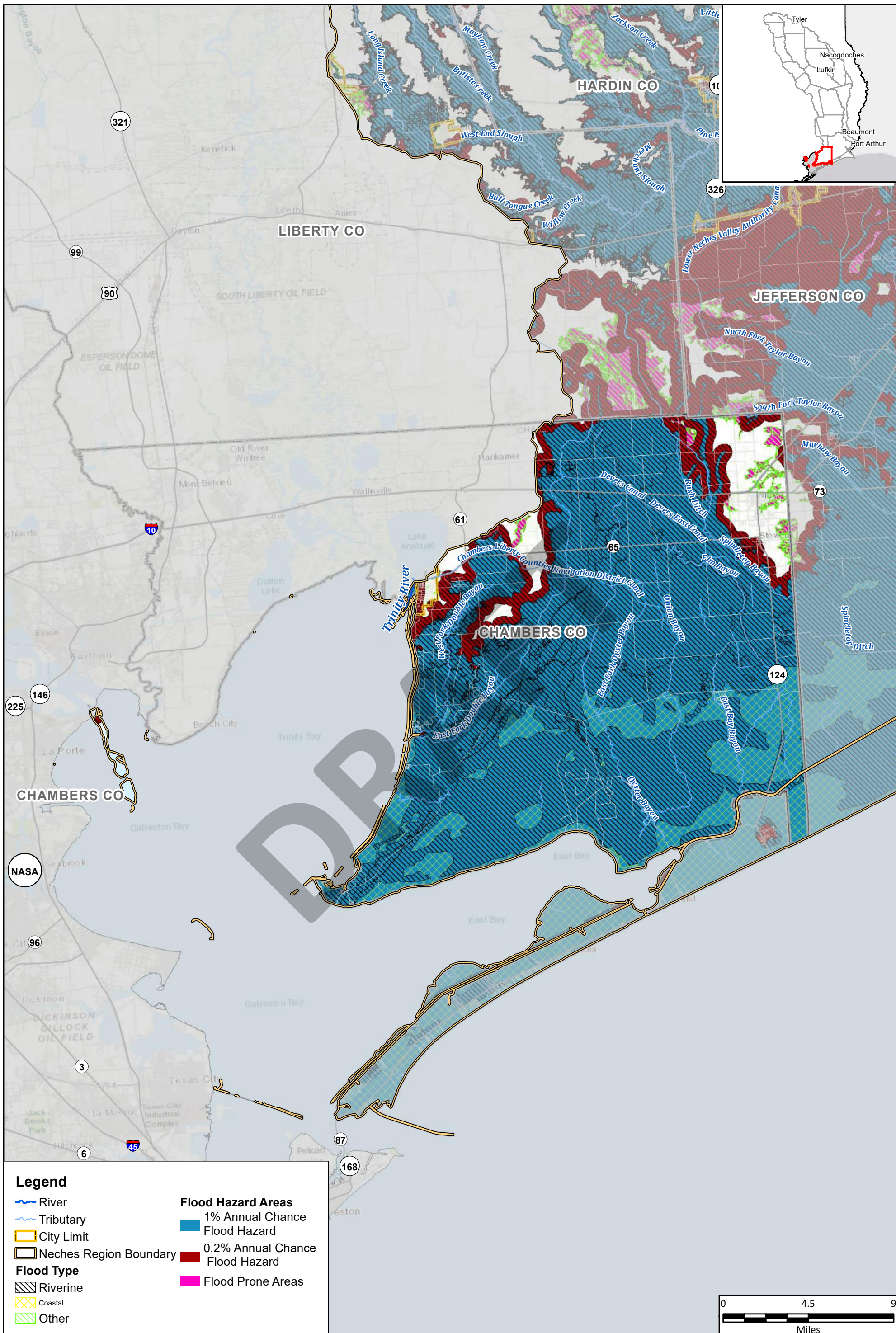


Region 5: Neches Regional Flood Plan
Hardin County

Future Condition Flood Hazard

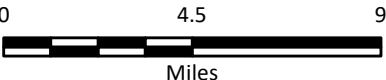


MAP 8
FIGURE 23 of 29



Legend

- River
 - Tributary
 - City Limit
 - Neches Region Boundary
 - Riverine
 - Coastal
 - Other
- Flood Hazard Areas**
 - 1% Annual Chance Flood Hazard
 - 0.2% Annual Chance Flood Hazard
 - Flood Prone Areas

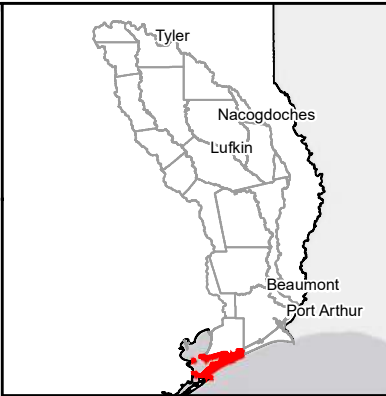
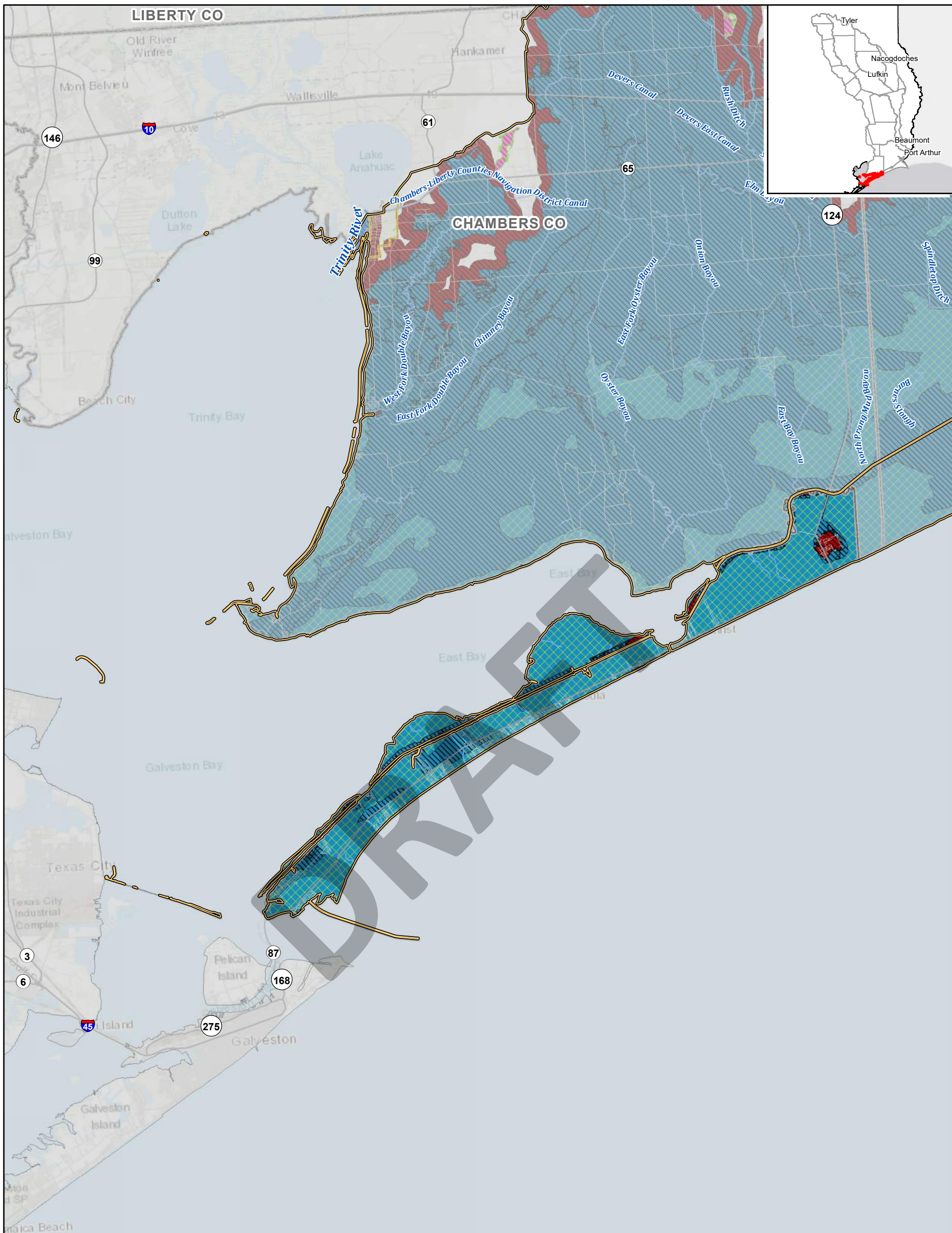


Region 5: Neches Regional Flood Plan
Chambers County

Future Condition Flood Hazard



MAP 8
FIGURE 24 of 29

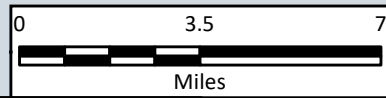


Legend

- River
- Tributary
- City Limit
- Neches Region Boundary
- Flood Type**
- Riverine
- Coastal
- Other


Flood Hazard Areas

- 1% Annual Chance Flood Hazard
- 0.2% Annual Chance Flood Hazard
- Flood Prone Areas

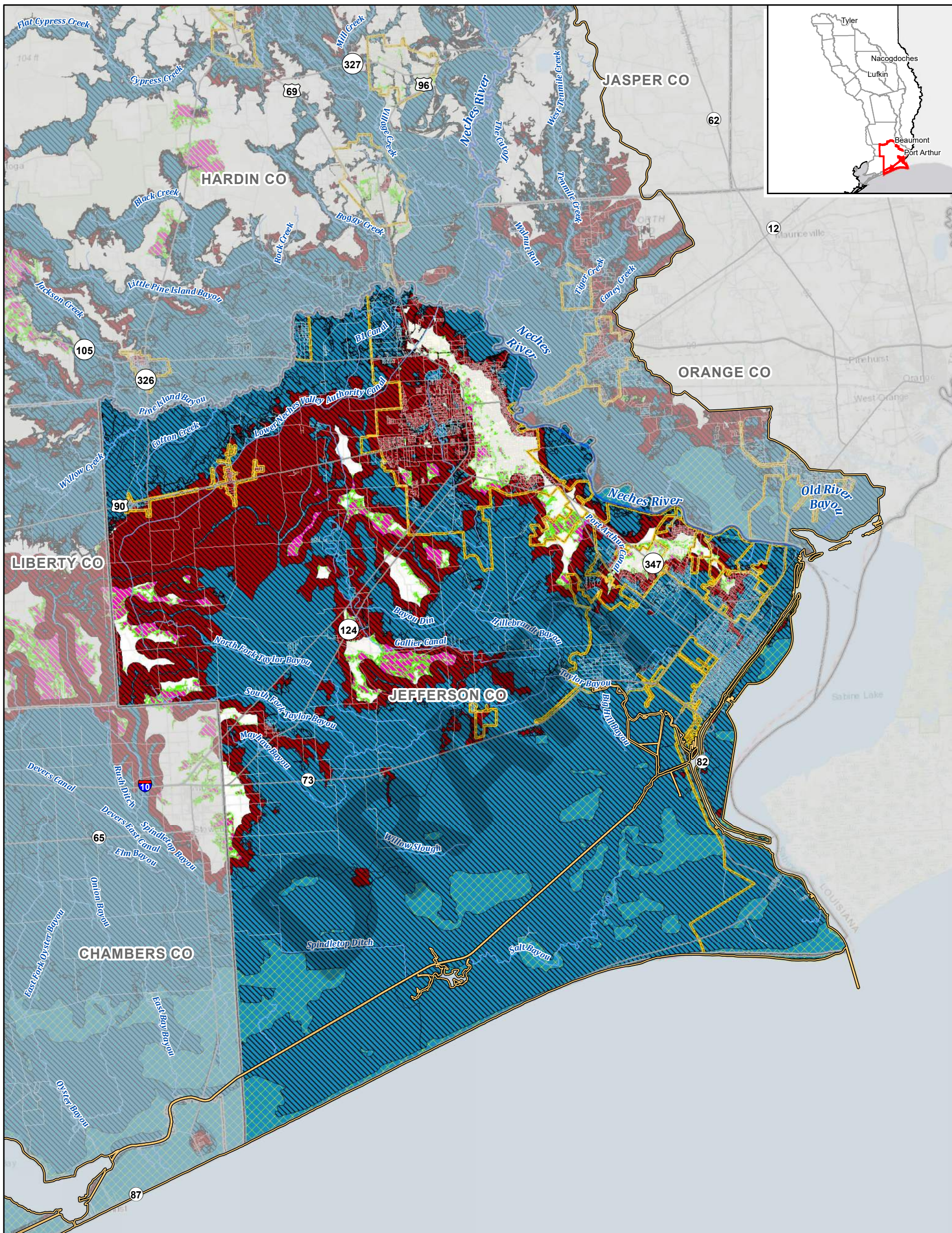


Region 5: Neches Regional Flood Plan
Galveston County

Future Condition Flood Hazard

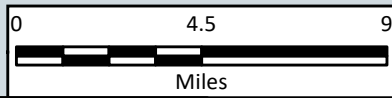


MAP 8
FIGURE 25 of 29



Legend

- River
- Tributary
- City Limit
- Neches Region Boundary
- Flood Type**
- Riverine
- Coastal
- Other
- Flood Hazard Areas**
- 1% Annual Chance Flood Hazard
- 0.2% Annual Chance Flood Hazard
- Flood Prone Areas



Region 5: Neches Regional Flood Plan
Jefferson County

Future Condition Flood Hazard



MAP 8
FIGURE 26 of 29