VOLUME 2
Appendix 1-A to 1-B

REGION 5 NECHES
2023 REGIONAL FLOOD PLAN

JULY 2023

DRAFT

PREPARED FOR THE

REGION 5 NECHES FLOOD PLANNING GROUP

APPENDICES

Appendix 1-A: Supplementary Maps
Appendix 1-B: Existing Flood Infrastructure
Appendix 1-C: Summary of Ongoing or Proposed Flood Mitigation Projects
Appendix 1-D: Bibliography
Appendix 2-A: Supplementary Maps
Appendix 2-B: Existing and Future Exposure Summary Tables
Appendix 2-C: Future Population Projections
Appendix 2-D: Bibliography
Appendix 3-A: Supplementary Maps
Appendix 3-B: Existing Floodplain Management Practices
Appendix 3-C: Floodplain Management
Appendix 3-D: Additional Information
Appendix 3-E: Bibliography
Appendix 4-A: Supplementary Maps
Appendix 4-B: Tables for Potential FMEs, FMSs, and FMPs
Appendix 4-C: Bibliography
Appendix 5-A: Supplementary Maps
Appendix 5-B: Tables of Recommended FMEs, FMSs, and FMPs
Appendix 5-C: Recommended Floodplain Management Evaluations One Page Summaries
Appendix 5-D: Recommended Flood Mitigation Project Details
Appendix 5-E: Supporting Documentation for Recommended FMPs
Appendix 5-F: Bibliography
Appendix 6-A: Bibliography
Appendix 7-A: Bibliography
Appendix 8-A: Bibliography
Appendix 9-A: Results of Funding Survey for FMEs, FMSs, and FMPs
Appendix 9-B: Bibliography
Appendix 10-A: Comments Received on Draft Regional Flood Plan
Appendix 10-B: Responses to Comments Received on Draft Plan
Appendix 10-C: Bibliography

DRAFT

LIST OF ACRONYMS AND DEFINITIONS

Acronym	Name	Definition
ASCE	American Society of Civil Engineers	Organization of professionals in civil engineering. ASCE releases state and national Report Cards for infrastructure examining current conditions and needs.
ACE	Annual Chance Exceedance	The estimated mean probability that a flood event will occur in any given year. For example, the 1% ACE has a 1 percent chance of occurring in any given year. A 1% ACE event is sometimes also referred to as a 100-year flood event while a 0.2% ACE event is sometimes referred to as a 500-year flood event.
ASDSO	Association of State Dam Safety Officials	National non-profit organization serving state dam safety programs and the broader dam safety community.
	Atlas-14	Recently developed record of precipitation frequency estimates for the United States that is produced by the National Weather Service and the National Oceanic and Atmospheric Administration.
ARPA	American Rescue Plan Act	Act signed in 2021 that provided a substantial amount of funding to eligible state, local, territorial, and tribal communities to support their response to and recovery from the COVID-19 pandemic.
BCA	Benefit-Cost Analysis	An analysis that is used to ascertain the future risk reduction benefits of a project and compares those benefits to the project's costs. Yields the benefit-cost ratio, a value that represents the project's benefits over the project's costs.
BFE	Base Flood Elevation	Regulatory term meaning the elevation of surface water resulting from a flood that has a 1% chance of equaling or exceeding that level in any given year.
BLE	Base Level Engineering	BLE is a high-level process using best available data and automated techniques to produce approximate, regulatory-quality flood hazard extents.
BCR	Benefit Cost Ratio	Numerical expression of the "cost-effectiveness" of a project, calculated by a project’s total benefits divided by its total costs.
BRIC	Building Resilient Infrastructure and Communities	Federal funding program run by FEMA. This program supports communities as they undertake hazard mitigation projects to reduce risk from natural hazards.

DRAFT

CAP	Continuing Authorities Program	Group of nine legislative authorities under which USACE can plan, design, and implement certain types of water resources projects without specific congressional authorization. The program is intended to plan and implement projects of limited size, cost, scope, and complexity.
CDBG-MIT	Community Development Block Grant - Mitigation	Funding program that provides funds for grantees to use in areas impacted by recent disasters to carry out strategic and high-impact activities to mitigate disaster risks and reduce future losses.
CDBG-DR	Community Development Block Grant - Disaster Recovery	Funding program that provides funds for grantees to use in areas impacted by recent disasters to aid in recovery efforts; this assistance is not permanently authorized.
CDC	Centers for Disease Control and Prevention	Federal agency focused on protecting public health including emergency preparedness.
CDR	Community Development and Revitalization	Division of Texas GLO that is responsible for administering funding from CDBG-MIT and CDBG-DR following presidentially declared major disasters.
CFR	Code of Federal Regulations	Codification of the general and permanent rules published in the Federal Register by the executive departments and agencies of the Federal Government.
COG	Council of Government	Voluntary associations often comprised of various local governments with the intention of fostering coordination and cooperation between governments on issue of mutual concern that cross jurisdictional lines.
CRS	Community Rating System	FEMA program to provide incentives for those communities that have gone beyond the minimum floodplain management requirements to develop extra measures to provide protection from flooding.
CSRM	Sabine Pass to Galveston Bay Coastal Storm Risk Management Program	A comprehensive flood infrastructure project along the Texas coastline with three separate components near Freeport, near Port Arthur, and in Orange County. Region 5 includes part of the Orange County project and the entirety of the Port Arthur project.
CTP	Cooperating Technical Partners	Program intended to create partnerships between FEMA and NFIP-participating communities with the intent of incorporating in the future additional regional/state agencies, tribes, territories, and universities that can become more active participants int he FEMA flood hazard mapping program.

DRAFT

CWSRF	Clean Water State Revolving Fund	Federal-state partnership that provides communities low-cost financing for a wide range of water quality infrastructure projects.
-	Critical Facilities	A critical facility provides services and functions essential to a community, especially during and after a disaster. Typical critical facilities include hospitals, fire stations, police stations, storage of critical records, and similar facilities.
-	Dam Safety Program	The Dam Safety Program monitors and regulates both private and public dams in Texas. The program periodically inspects dams that pose a high or significant hazard.
DCM	Drainage Criteria Manual	A DCM establish the drainage design standards and methods for a community.
DD	Drainage Districts	Special purpose districts charged with maintaining existing drainage and flood control infrastructure to ensure they maintain their level of service.
DETCOG	Deep East Texas Council of Governments	Regional council of governments founded to facilitate planning, eliminate duplication, and promote economy and efficiency in the coordinated development of the region. Members include representatives from Angelina, Houston, Nacogdoches, Newton, Polk, Sabine, San Augustine, San Jacinto, Shelby, Trinity, and Tyler Counties.
Dfund	Texas Water Development Fund	State loan program that provides financing for various types of infrastructure projects. This program enables the TWDB to fund projects with multiple purposes in one loan.
EAP	Emergency Action Plan	An EAP is a written document that identifies potential emergency conditions and specifies pre-planned actions to be followed to minimize property damage, potential loss of infrastructure, and potential loss of life.
EOC	Emergency Operation Centers	Centralized location of emergency response and recovery operations during and in the immediate aftermath of incidents.
EOP	Emergency Operations Plan	Plan used by entities to detail courses of action during disasters.
EPA	Environmental Protection Agency	Federal Agency that monitors environmental conditions including a number of topics related to water.
EWP	Emergency Watershed Protection	Federal emergency recovery program that offers technical and financial assistance to help local communities relieve imminent threats to life and property caused by floods and other natural disasters that could adversely impact a watershed.

DRAFT

FEMA	Federal Emergency Management Agency	Federal Agency responsible for emergency management activities before, during, and after disasters. FEMA manages several flood related grant programs and is responsible for the NFIP and maintains FIRM maps.
FAFDS	First American Flood Data Services or Fathom	Flood risk data generated by a large, state-wide model and is based entirely on the expected rainfall in a given area. It is considered the least-accurate of the floodplains available to the Regional Flood Planning Group.
FCD	Flood Control District	Special districts that have authority and provide control over rivers, streams, tributaries, and related structures within their jurisdictions to protect people and property from negative flood impact.
FDPO	Flood Damage Prevention Ordinance	Ordinance enacted by local government entities with the purpose of minimizing public and private losses due to flood conditions; often involve floodplain protection and increased enforcement of new construction so as to not exacerbate flood conditions.
-	Flood Exposure	For the purposes of flood planning, flood exposure analyses will identify who and what might be harmed by flood including each structure located in flood hazard area.
-	Flood Hazard	For the purposes of flood planning, flood hazard analyses will determine the location, extent, magnitude, and frequency of flooding.
FHBM	Flood Hazard Boundary Maps	Maps that depict areas of flood hazard; used by communities that participate in the NFIP.
FIF	Flood Infrastructure Fund	Financial assistance program in the form of loans and grants for flood control, flood mitigation, and drainage projects and is administered by the TWDB.
FIRM	Flood Insurance Rate Map	Official map of a community on which FEMA has delineated the Special Flood Hazard Areas (SFHAs), the BFEs, and the flood zones applicable to the community.
FIS	Flood Insurance Study	A compilation of flood risk data within a community. When a flood study is completed for the NFIP, the information and maps are assembled into an FIS.
FIUP	Flood Intended Use Plan	A document adopted by TWDB that identifies the uses of funds for flood projects.
FMA	Flood Mitigation Assistance Grant Program	Competitive grant program that provides funding to states, local communities, and federally recognized tribes and territories. Funds can be used for projects that reduce or eliminate the risk of repetitive flood damage to buildings insured by the NFIP.

DRAFT

FME	Flood Management Evaluation	A FME is a proposed flood study of a specific, flood-prone area that is needed in order to assess flood risk and/or determine whether there are potentially feasible FMSs or FMPs.
FMP	Flood Management Project	A FMP is a proposed project, either structural or non-structural, that has non-zero capital costs or other non-recurring cost and when implemented will reduce flood risk, mitigate flood hazards to life or property.
FMS	Flood Management Strategy	A FMS is a proposed plan to reduce flood risk or mitigate flood hazards to life or property. FMSs include any proposed action that the RFPG would like to identify, evaluate, and recommend that does not qualify as either a FME or FMP.
FPR	Flood Planning Region	
-	Flood Readiness and Resilience	Non-structural projects/programs aimed at improving flood preparedness and response to flood events including: plan activation, chain of command, emergency functions, evacuation procedures, flood early warning systems, and/or resilience measures to be implemented to reduce flood damage.
-	Flood Risk	For the purposes of regional flood planning, flood risk analyses will comprise a three-step process of flood hazard, flood exposure, and vulnerability analyses
FRMP	USACE Flood Risk Management Program	Program established by USACE to identify and assess flood hazards posed by all flood risk reduction infrastructures.
-	Flood Vulnerability	For the purposes of flood planning, vulnerability analyses will identify vulnerabilities of communities and critical facilities located within the region.
-	Freeboard	An additional amount of height above the BFE used as a factor of safety in determining a structures elevation.
GCPD	Gulf Coast Protection District	The non-federal sponsor of the Orange County component of the Sabine Pass to Galveston Bay CSRM program; includes Harris, Chambers, Galveston, Jefferson, and Orange counties.
GIS	Graphic Information System	GIS connects data to a map, integrating location data (where things are) with all types of descriptive information (what things are like there).
GLO	General Land Office	State agency in Texas responsible for managing lands and mineral rights properties that are owned by the state.

DRAFT

HEC	Hydrologic Engineering Center	Developers of various modeling software for USACE that are often utilized for conducting hydrologic and hydraulic analysis.
HHPD	High Hazard Potential Dam Grant Program	Program that provides grants for technical, planning, design, and construction assistance regarding rehabilitation of eligible high hazard potential dams.
HGAC	Houston-Galveston Area Council	Regional organization through which local governments consider issues and cooperate in solving area wide problems. Local governments can initiate efforts in anticipating and preventing problems through this organization.
HMAP	Hazard Mitigation Action Plan	HMAP reduces loss of life and property by minimizing the impact of disasters. Communities identify natural disaster risks and vulnerabilities in the area.
HMGP	Hazard Mitigation Grant Program	Program established by FEMA to provide funding to state, local, tribal, and territorial governments to spur the development of hazard mitigation plans and rebuild in a way that reduces, or mitigates, future disaster losses in their communities.
H&H	Hydrology and Hydraulic(s)	
HUC	Hydrologic Unit Code	A hierarchical sequence of numbers that defines a hydrologic unit. The sequence is divided into different classifications with two digits used to represent major geographic areas in the United States and twelve digits used to describe different subwatersheds included in a select geographic area.
HUD	Department of Housing and Urban Development	Executive department of the federal government that administers urban housing and urban development laws.
HWM	High Water Mark	The highest level a body of water reaches at a specific location.
ICS	Incident Command System	A standardized on-scene emergency management hierarchical construct specifically designed to provide an integrated organizational structure that reflects the complexity and demands of single or multiple incidents, without being hindered by jurisdictional boundaries.
IIJA	Infrastructure Investment and Jobs Act	Act passed in 2021 intended to provide funding to modernize much of the existing infrastructure in the United States and address deficient water infrastructure and local water quality challenges.

DRAFT

LiDAR	Laser Imaging, Detection, and Ranging	Method for measuring distances and ranges utilizing lasers; often used in surveying to make three-dimensional representations of an area to aid in mapping.
LNVA	Lower Neches Valley Authority	River district charged with the oversight, use, and conservation of the water within the lower Neches River valley. LNVA is the planning group sponsor for Region 5.
LOS	Level of Service of Asset	A measure of the level of protection a flood infrastructure asset provides in terms of annual exceedance probability.
LWC	Low Water Crossing	A roadway creek crossing that is subject to frequent inundation during storm events or subject to inundation during a 50% ACE (2-year) storm event. During the first planning cycle, the RFPGs have the flexibility to utilize the community's discretion to identify a roadway creek crossing as LWC.
MSC	Map Service Center	Online public source for flood hazard information and maps produced by FEMA in support of the NFIP.
MS4	Municipal Separate Storm Sewer System	A conveyance or system of conveyances that is owned by a public entity that discharges to waters of the U.S., designed to collect or convey stormwater, is not a combined sewer, and not part of a sewage treatment plant.
MUD	Municipal Utility District	Districts that provide water, wastewater (sewage), drainage, and other services within the district's boundaries to include water conservation, irrigation, firefighting, solid waste collection and disposal, and recreational facilities.
NFHL	National Flood Hazard Layer	NFHL is a geospatial database that contains current effective flood hazard data. FEMA provides the flood hazard data to support the National Flood Insurance Program.
NFIP	National Flood Insurance Program	NFIP is managed by FEMA and provides insurance to help reduce the socio-economic impact of floods.
NHD	National Hydrologic Dataset	Comprehensive hydrography dataset that represents the water drainage network of the United States with features such as rivers, streams, canals, lakes, ponds, dams, and stream gages.
NIMS	National Incident Management System	System that guides all levels of government, nongovernmental organizations, and the private sector to work together to prevent, protect against, mitigate, respond to, and recover from incidents.

DRAFT

NOAA	National Oceanic and Atmospheric Administration	Federal Agency that monitors and forecasts weather and climate conditions.
NRC	National Research Council	Operating arm of the United States National Academies of Sciences, Engineering, and Medicine; produces reports that advance development in science, engineering, and medicine.
NRCS	National Resource Conservation Service	An agency under the United States Department of Agriculture that collaborates with farmers, ranchers, communities, and other individuals and groups to protect natural resources on private lands. Formerly known as the Soil Conservation Service (SCS).
NWS	National Weather Service	Federal agency responsible for providing weather forecasts, warnings of hazardous weather, and other weather-related products to organizations and the public for the purposes of protection, safety, and general information.
OEM	Office of Emergency Management	An agency often attached to a governing entity that is responsible for planning for and coordinating response to disasters that negatively impact their area.
O&M	Operations and Maintenance	
QAQC	Quality Assurance and Quality Control	
PA	Public Assistance	Program administered by FEMA that provides supplemental grants to state, tribal, territorial, and local governments so communities can swiftly respond to and recover from major disasters or emergencies.
PED	Pre-construction Engineering and Design	Phase of a project where the detailed engineering, technical studies, and design behind a project is completed to prepare for construction.
RAS	River Analysis System	Modeling software created by HEC that is used extensively for hydraulic analysis.
RFC	River Forecast Center	Centers operated by NWS that prepare daily river forecasts for the protection of lives and property.
RFP	Regional Flood Plan	
RFPG	Regional Flood Planning Group	The generic term for the planning groups that oversee the regional flood plan development in each region in the State of Texas.
Risk MAP	Risk Mapping, Assessment, and Planning Program	Program administered by FEMA that involves coordination with federal, state, tribal, and local partners across the nation to identify flood risk and promote informed planning and development practices to reduce that risk.

DRAFT

RSLC	Relative Sea Level Change	Change in sea level that is observed with respect to the land surface at a particular location.
SB	Senate Bill	
SETRPC	South East Texas Regional Planning Commission	Voluntary association of local governments in Hardin, Jasper, Jefferson, and Orange Counties; utilizes a 9-1-1 Emergency Network that addresses calls from residents within all four counties.
SE Texas R.A.I.N.	Southeast Texas Regional Alerting & Information Network	Web-based public informational resource which compiles and presents information necessary to make important decisions during threatening weather conditions; covers the southern portion of the Neches and Sabine watersheds.
STAN	Southeast Texas Alerting Network	Network used by local entities to send emergency and outreach messages to the public; serves residents in Jefferson, Orange, Hardin, and Jasper Counties.
STORM	Safeguarding Tomorrow through Ongoing Risk Mitigation	An Act signed into law on Jan 1, 2021 that authorizes FEMA to provide capitalization grants to states or eligible tribal governments to establish revolving loan funds to provide hazard mitigation assistance to local governments to reduce risks to disasters and natural hazards.
SLFRF	Coronavirus State and Local Fiscal Recovery Funds	Part of the American Rescue Plan, allocated $350 billion to state, local, and tribal governments to support their response to and recovery from the COVID-19 pandemic. Can be used to invest in water, sewer, and broadband infrastructure.
SLR	Sea Level Rise	
SFHA	Special Flood Hazard Area	Regulatory term for an area having special flood, mudflow, or flood-related erosion hazards, and shown on an FHBM or FIRM.
SUD	Special Utility District	Districts created under Article XVI, Section 59 of the Texas Constitution that can provide water, wastewater, and firefighting services but cannot levy taxes.
SVI	Social Vulnerability Index	SVI ranks each Census tract on 15 social factors that influence a community's ability to prepare for, respond to, and recover from a disaster. High SVI scores indicate a higher degree of vulnerability for a community.
SWCD	Soil and Water Conservation District	Districts that work with public and private organizations and agencies to mitigate soil and water erosion and enhance water quality and quantity in the state.
SWP	State Water Plan	Plan developed by TWDB that addresses the needs of all water user groups in the state during a repeat of the drought of record that the state suffered in the 1950s.

DRAFT

TAC	Texas Administrative Code	The development of the regional flood plan must follow specific criteria as outlined in the Texas Administrative Code (TAC). The flood plan requirements may be found at 31TAC, Chapter 361, Subchapter C, Regional Flood Plan Requirements and 31 TAC, Chapter 362, State Flood Planning Guideline Rules, Subchapter A, State Flood Plan Development. These rules contain procedures and guidelines for the development of the regional flood plan.
TC	Technical Consultant	
TCEQ	Texas Commission on Environmental Quality	Environmental agency for the state of Texas responsible for maintaining water quality and availability and the Texas Dam Safety Program.
TDA	Texas Department of Agriculture	State agency responsible for matters relating to agriculture, rural community affairs, and other related matters.
TDEM	Texas Division of Emergency Management	Division of TxDPS charged with coordinating state and local responses to natural disasters and other emergencies in Texas.
TFMA	Texas Floodplain Management Association	An organization of professionals involved in floodplain management, flood hazard mitigation, the NFIP, flood preparedness, warning and disaster recovery.
TNRIS	Texas Natural Resources Information System	TNRIS is a division of the TWDB that maintains historic and current geospatial data products.
TPDES	Texas Pollutant Discharge Elimination System	Regulatory program to control discharges of pollutants to surface waters; the statewide program is administered by TCEQ.
TP-40	Technical Paper Number 40	Technical document published in 1961 historically used as the rainfall frequency atlas of the United States.
TSSWCB	Texas State Soil & Water Conservation Board	State agency that administers Texas's soil and water conservation laws and coordinates conservation and nonpoint source water pollution abatement programs throughout the state.
TWDB	Texas Water Development Board	Texas Agency with oversight of regional flood plan development.
TXARNG	Texas Army National Guard	Component of the United States Army; often conduct duties relating to disaster relief and emergency preparedness.
TxDOT	Texas Department of Transportation	State agency in Texas charged with providing construction oversight and maintenance of road infrastructure within the state.
TxDPS	Texas Department of Public Safety	State agency responsible for statewide law enforcement and driver license administration.

DRAFT

USACE	US Army Corps of Engineers	Federal agency responsible with providing oversight for several water resource projects in the region to include administering operations at Sam Rayburn Reservoir and managing coastal flood infrastructure projects.
USDA	United States Department of Agriculture	Federal department charged with executing laws on food, agriculture, natural resources, and other related issues. Provides oversight for the Risk Management Agency, which supervises the Federal Crop Insurance Corporation.
USFS	United States Forest Service	Agency of the USDA that oversees the nation's national forests and grasslands.
USGS	United States Geological Survey	Scientific agency of the federal government that studies the landscape of the United States, its natural resources, and the natural hazards that threaten it.
WCID	Water Control and Improvement District	Districts that have authority to supply and store water for domestic, commercial, and industrial use. Some districts may operate sanitary wastewater systems and provide irrigation, drainage, and water-quality services.
WRDA	Water Resources Development Act	Legislation passed typically in two-year intervals to authorize USACE activities for flood control, navigation, and ecosystem restoration.
WSEL	Water Surface Elevation	
WUG	Water User Group	Accounting unit utilized by TWDB for Regional Water Planning processes; often defined as entities serving more than 100 acre-ft per year (ac-ft/yr) for municipal use.

DRAFT

APPENDIX 1-A
SUPPLEMENTARY MAPS FOR CHAPTER 1

DRAFT

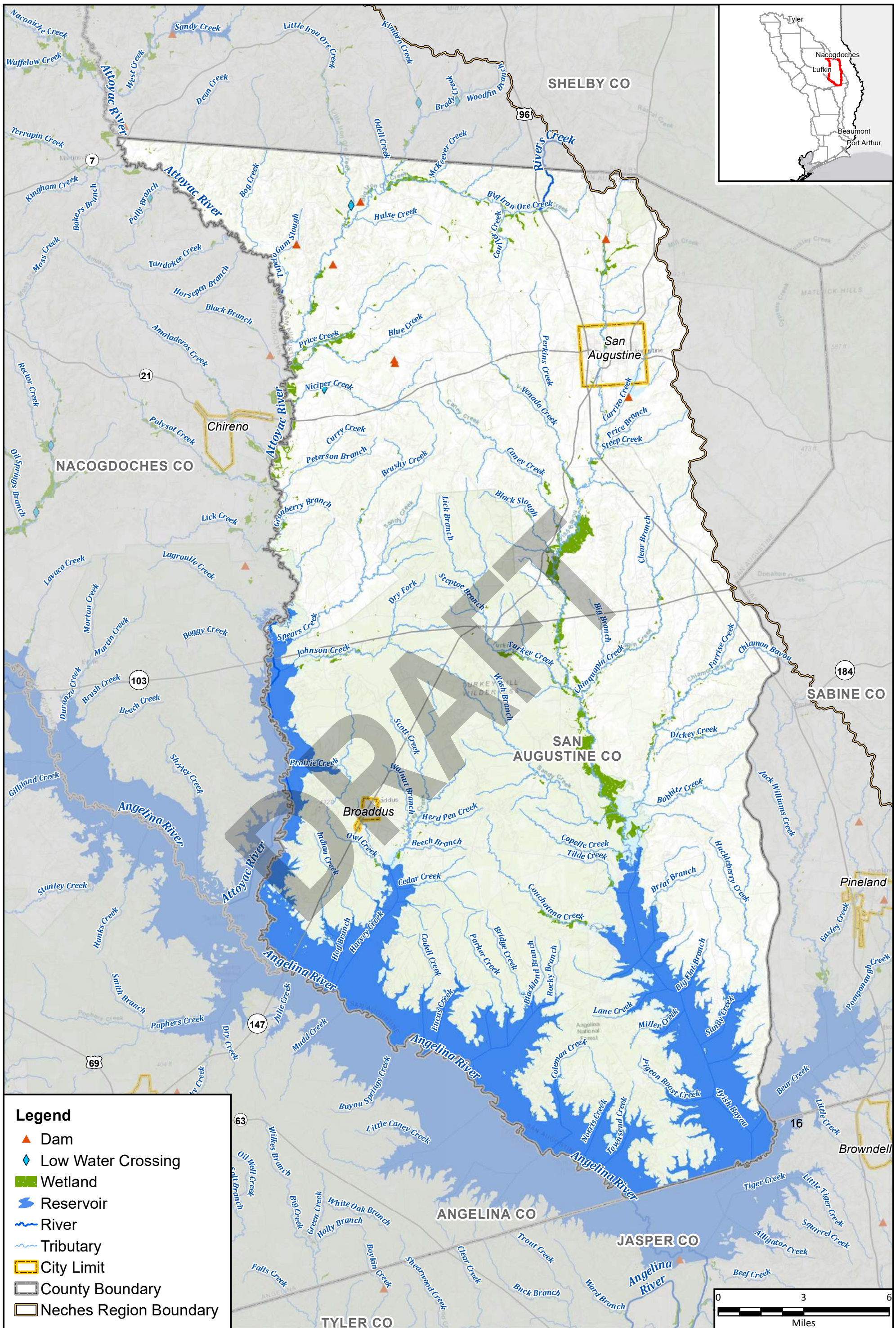

REGION 5 NECHES REGIONAL FLOOD PLANNING GROUP

Region 5: Neches Regional Flood Plan

San Augustine County

Existing Flood Infrastructure

MAP 1

FIGURE 16 of 29

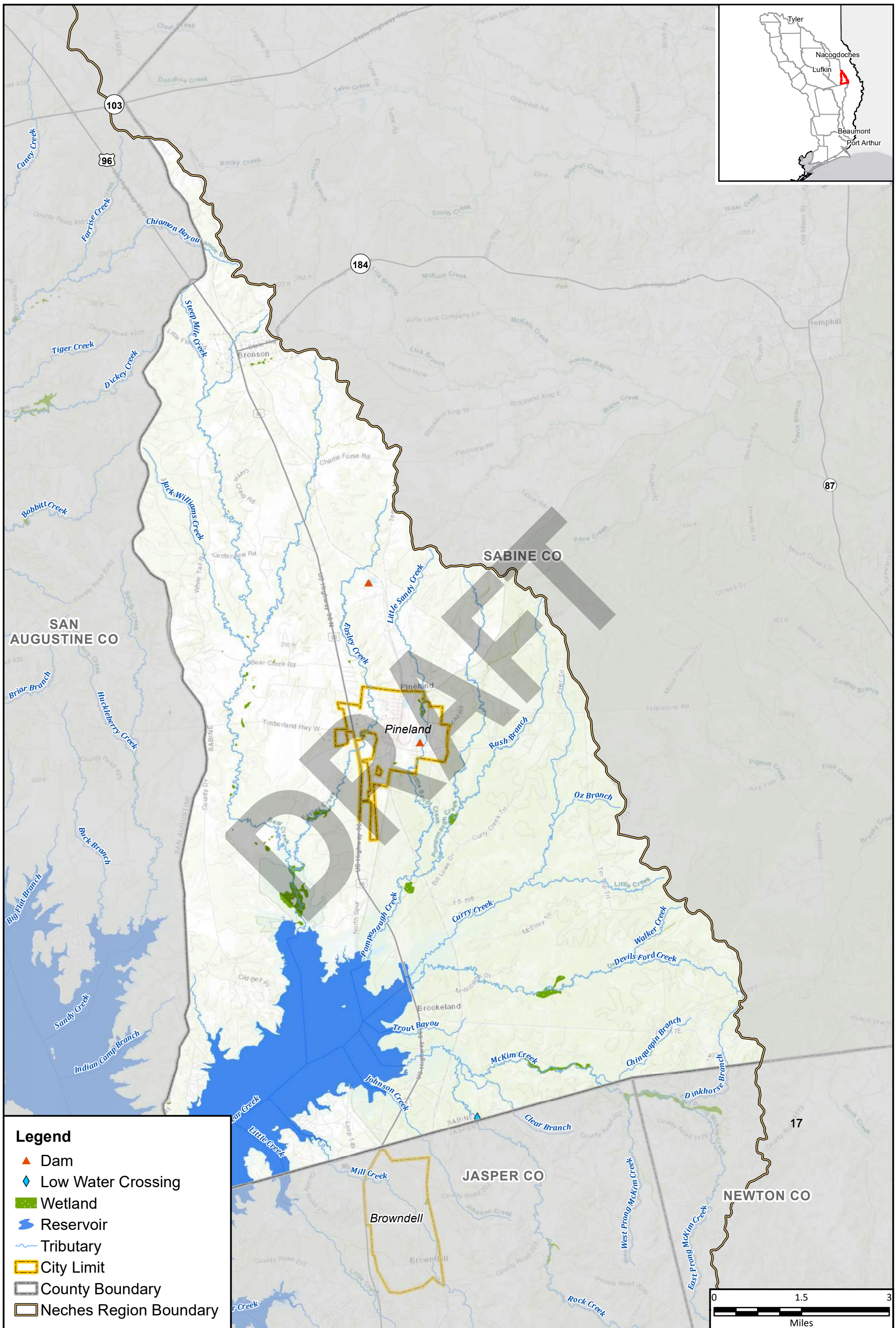

REGION 5 NECHES REGIONAL FLOOD PLANNING GROUP

Region 5: Neches Regional Flood Plan

Sabine County

Existing Flood Infrastructure

MAP 1

FIGURE 17 of 29

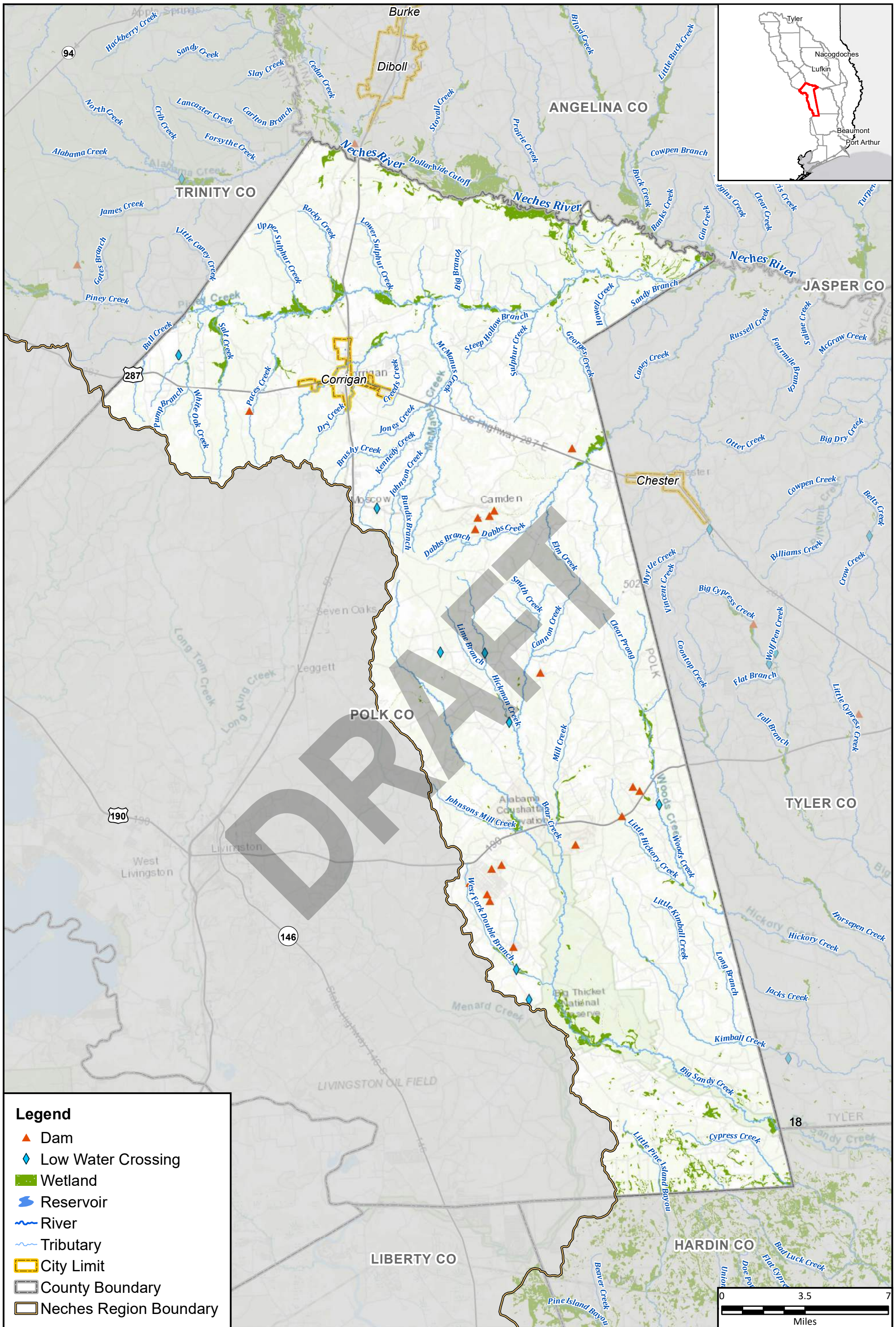

REGION 5 NECHES REGIONAL FLOOD PLANNING GROUP

Region 5: Neches Regional Flood Plan

Polk County

Existing Flood Infrastructure

MAP 1

FIGURE 18 of 29

REGION 5 NECHES REGIONAL FLOOD PLANNING GROUP

Region 5: Neches Regional Flood Plan

Tyler County

Existing Flood Infrastructure

MAP 1

FIGURE 19 of 29

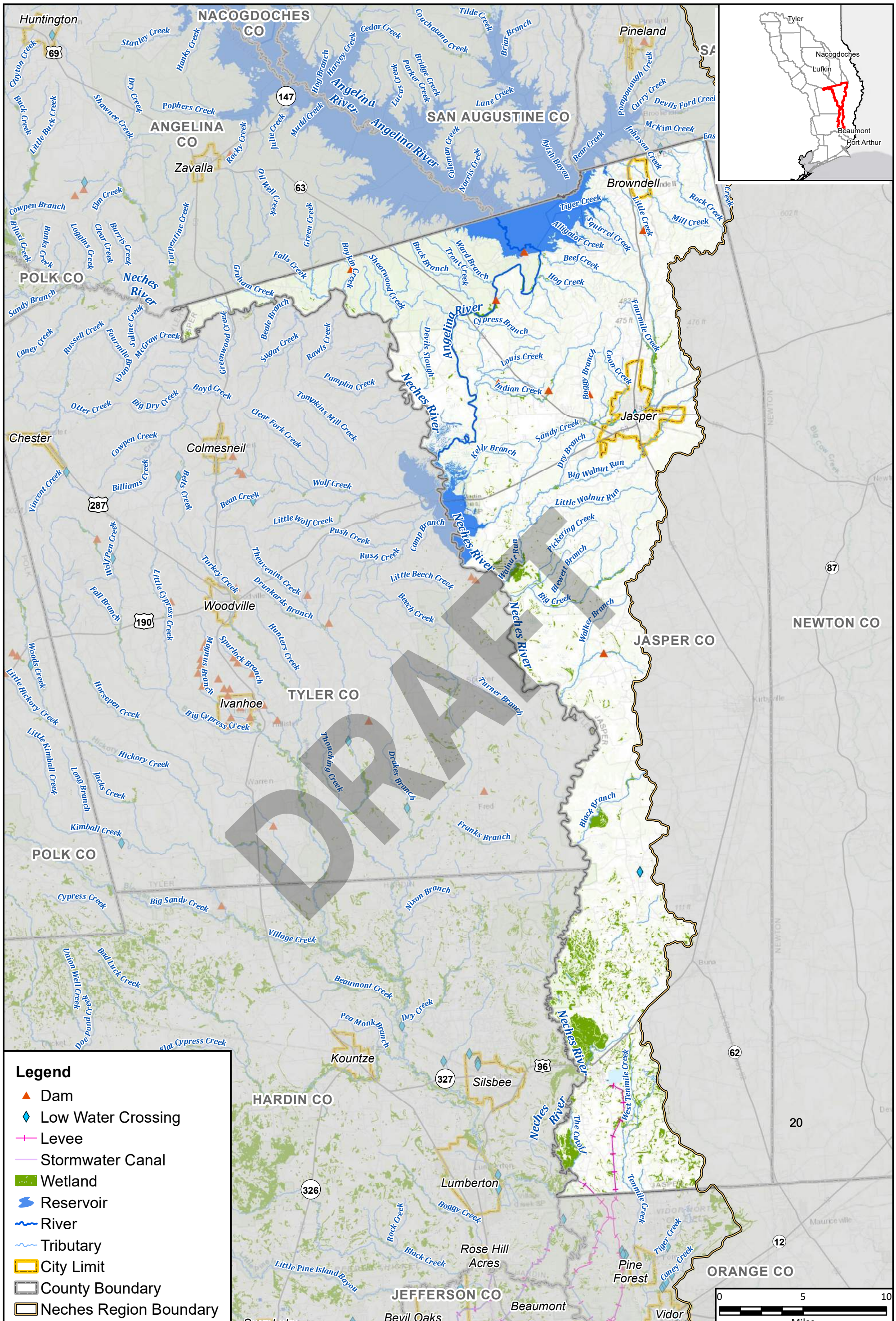

REGION 5 NECHES REGIONAL FLOOD PLANNING GROUP

Region 5: Neches Regional Flood Plan

Jasper County

Existing Flood Infrastructure

MAP 1

FIGURE 20 of 29

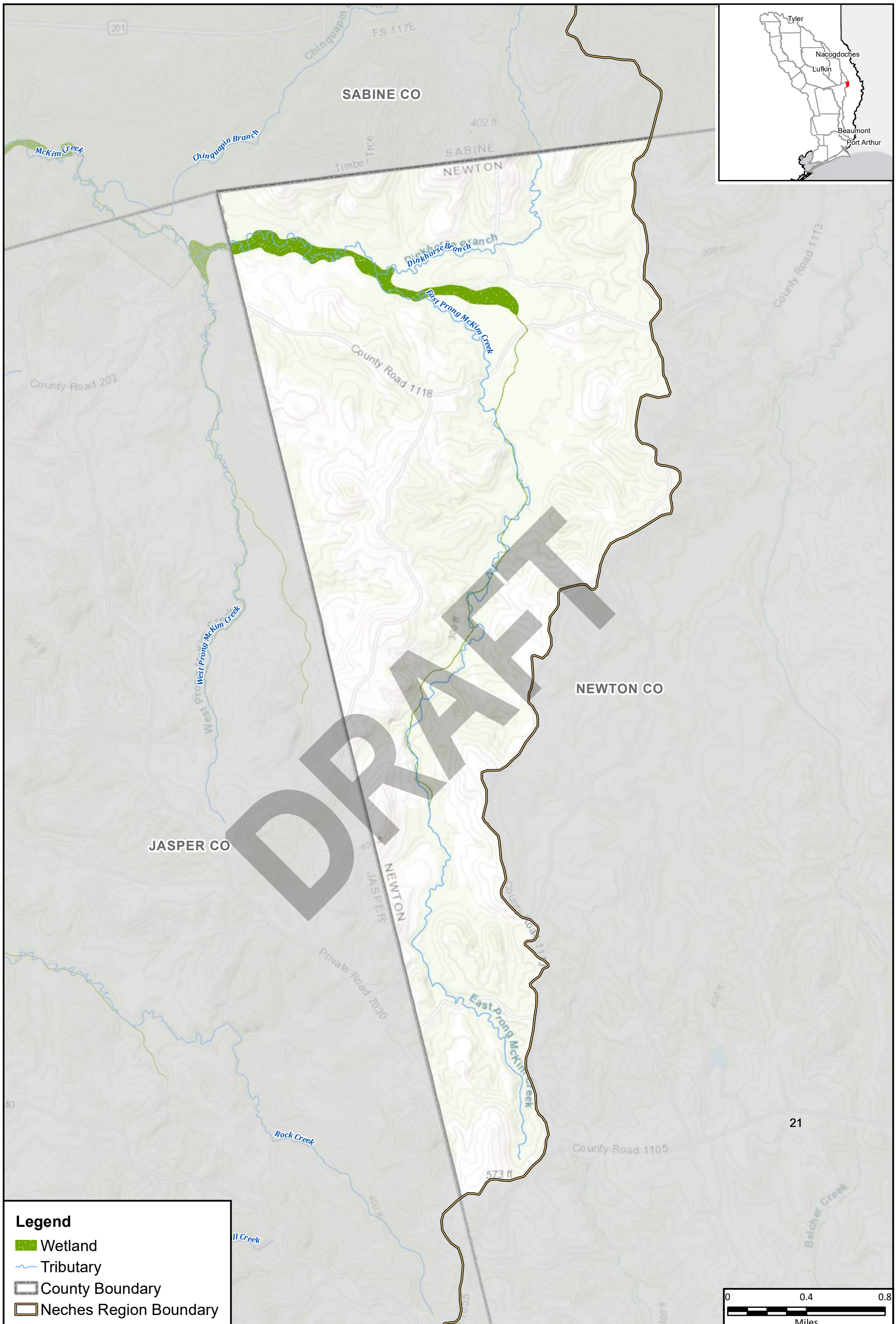

REGION 5 NECHES REGIONAL FLOOD PLANNING GROUP

Region 5: Neches Regional Flood Plan

Newton County

Existing Flood Infrastructure

MAP 1

FIGURE 21 of 29

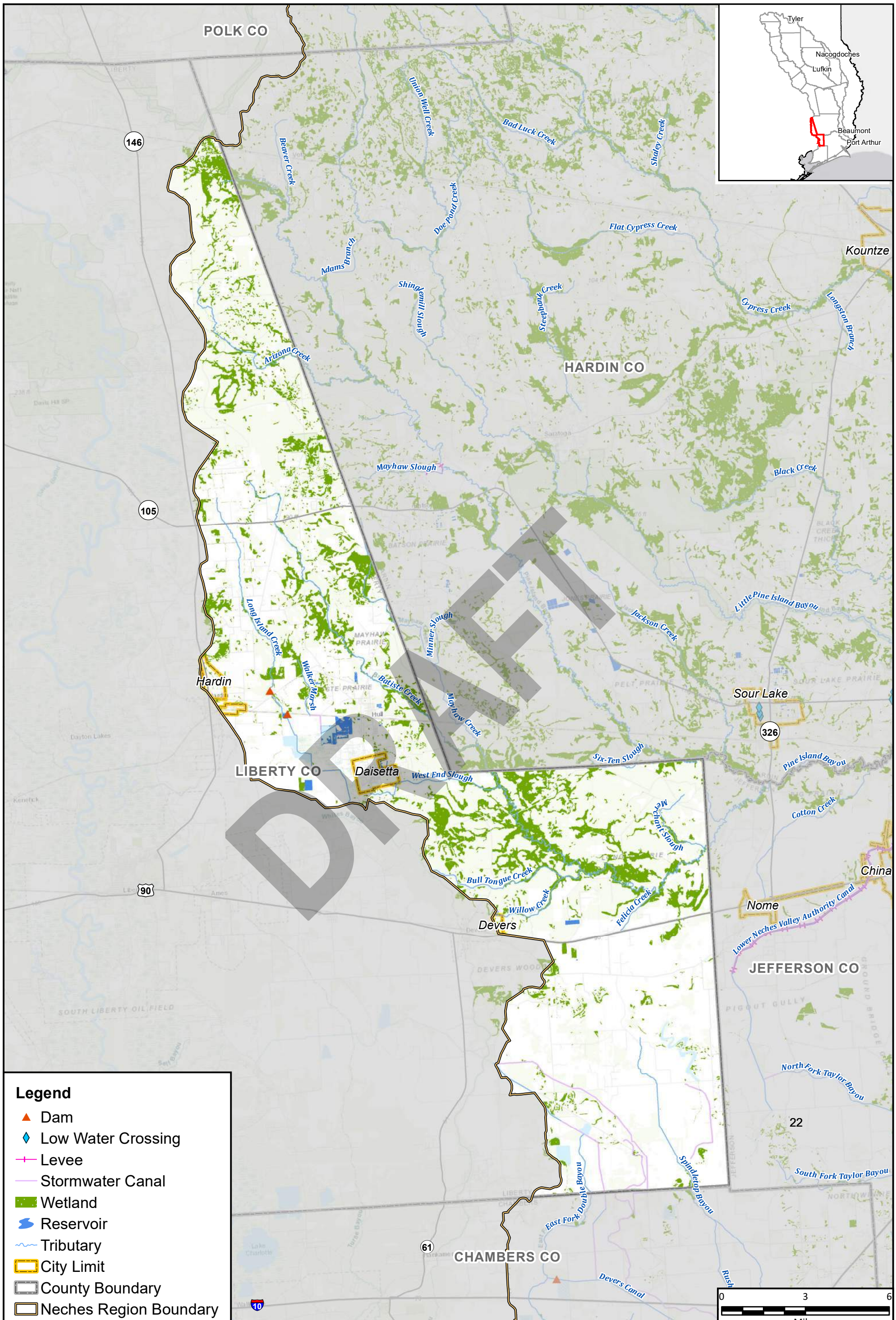

REGION 5 NECHES REGIONAL FLOOD PLANNING GROUP

Region 5: Neches Regional Flood Plan

Liberty County

Existing Flood Infrastructure

MAP 1

FIGURE 22 of 29

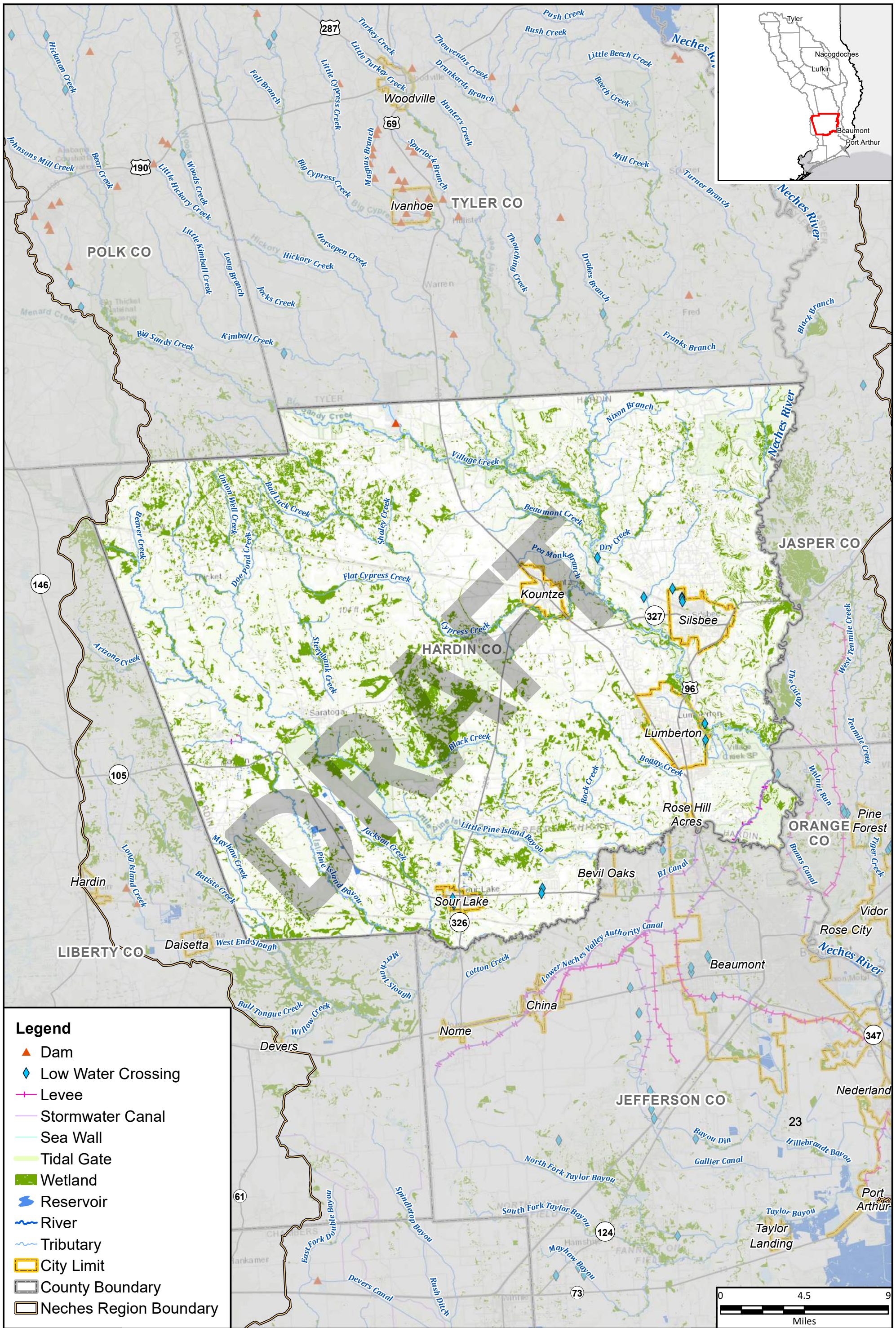

REGION 5 NECHES REGIONAL FLOOD PLANNING GROUP

Region 5: Neches Regional Flood Plan

Hardin County

Existing Flood Infrastructure

MAP 1

FIGURE 23 of 29

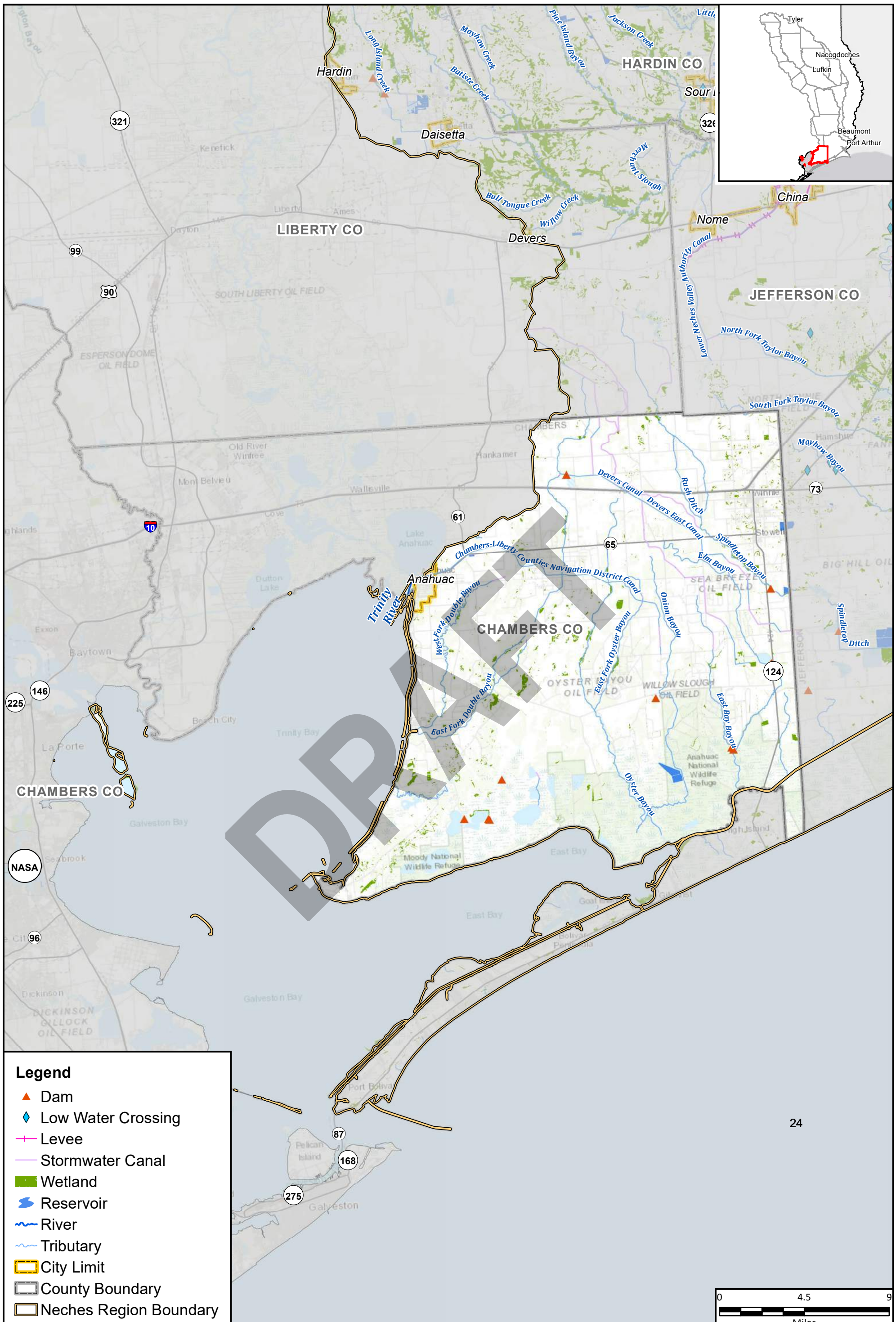

REGION 5 NECHES REGIONAL FLOOD PLANNING GROUP

Region 5: Neches Regional Flood Plan

Chambers County

Existing Flood Infrastructure

MAP 1

FIGURE 24 of 29

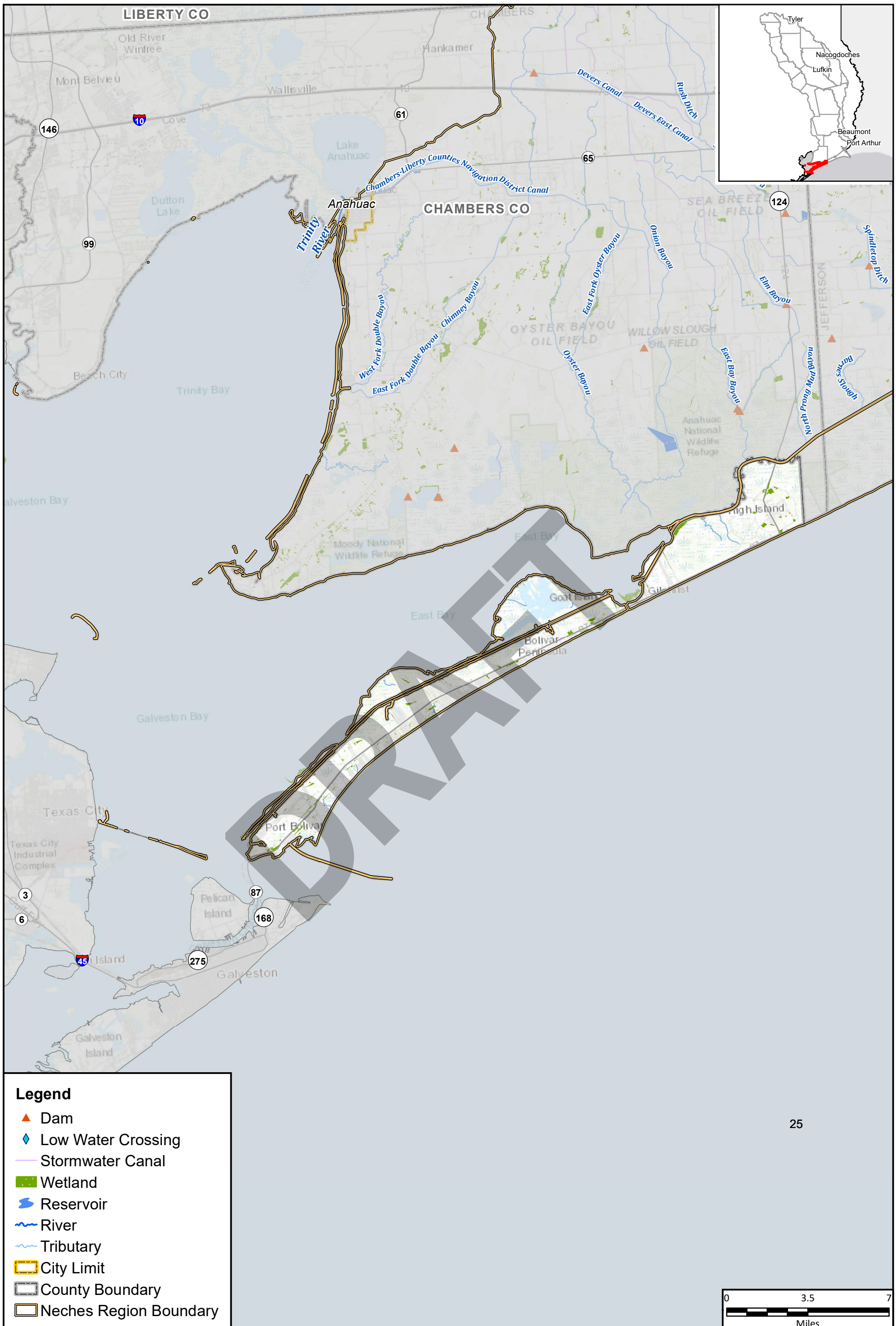

REGION 5 NECHES REGIONAL FLOOD PLANNING GROUP

Region 5: Neches Regional Flood Plan

Galveston County

Existing Flood Infrastructure

MAP 1

FIGURE 25 of 29

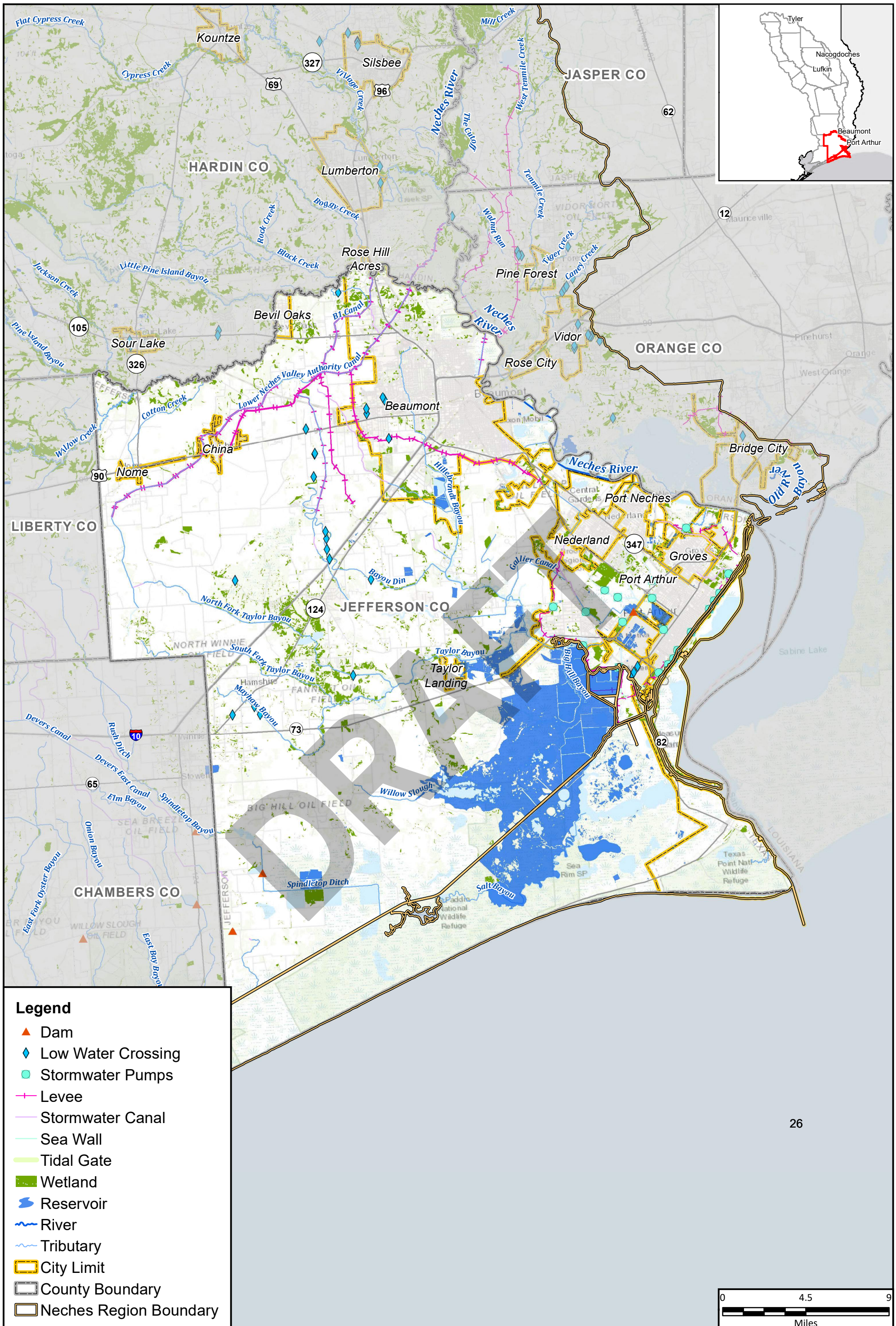

DRAFT

Legend

- Dam
- Low Water Crossing
- Stormwater Pumps
- Levee
- Stormwater Canal
- Sea Wall
- Tidal Gate
- Wetland
- Reservoir
- River
- Tributary
- City Limit
- County Boundary
- Neches Region Boundary

REGION 5 NECHES REGIONAL FLOOD PLANNING GROUP

Region 5: Neches Regional Flood Plan

Jefferson County

Existing Flood Infrastructure

MAP 1

FIGURE 26 of 29

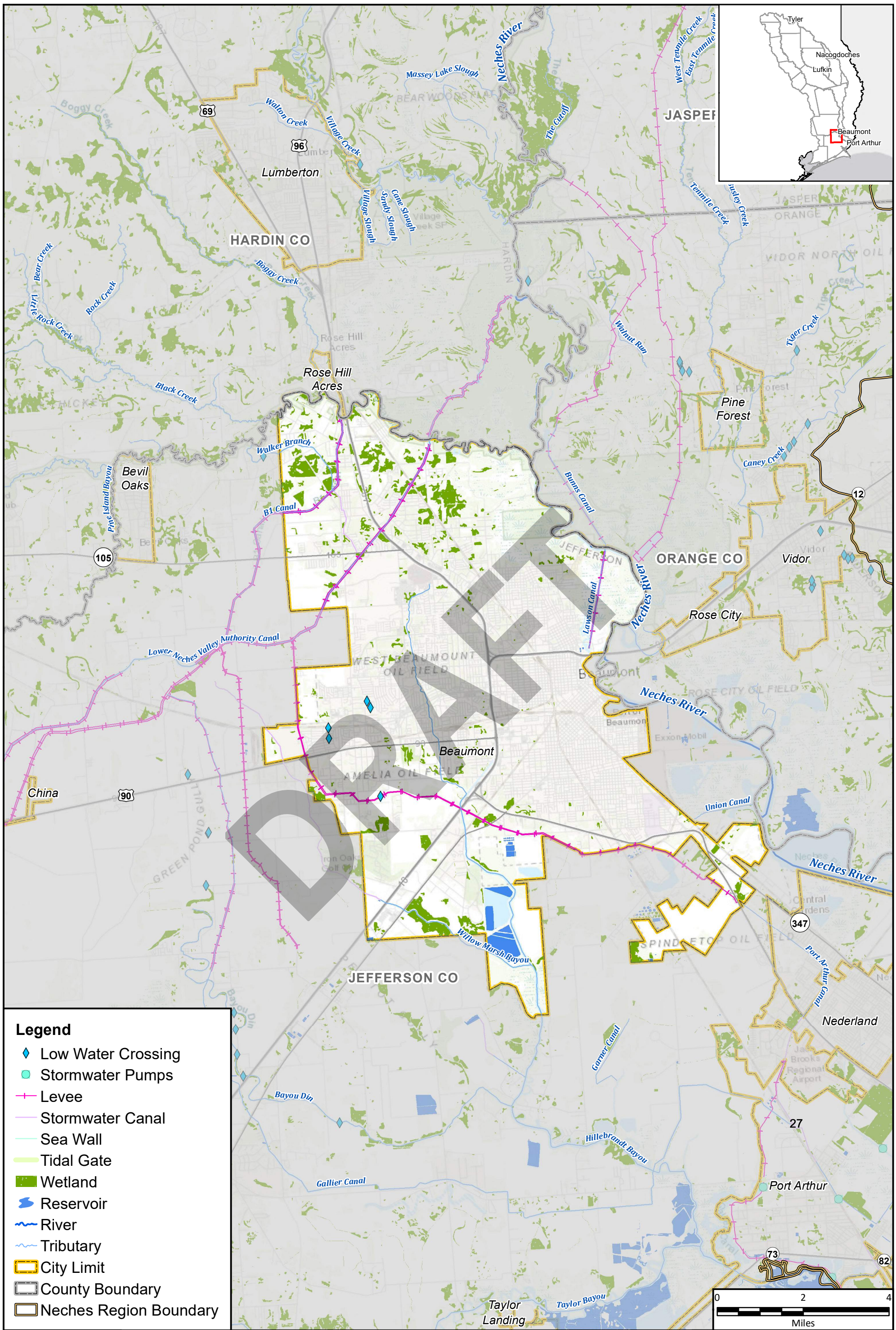

REGION 5 NECHES REGIONAL FLOOD PLANNING GROUP

Region 5: Neches Regional Flood Plan

City of Beaumont

Existing Flood Infrastructure

MAP 1

FIGURE 27 of 29

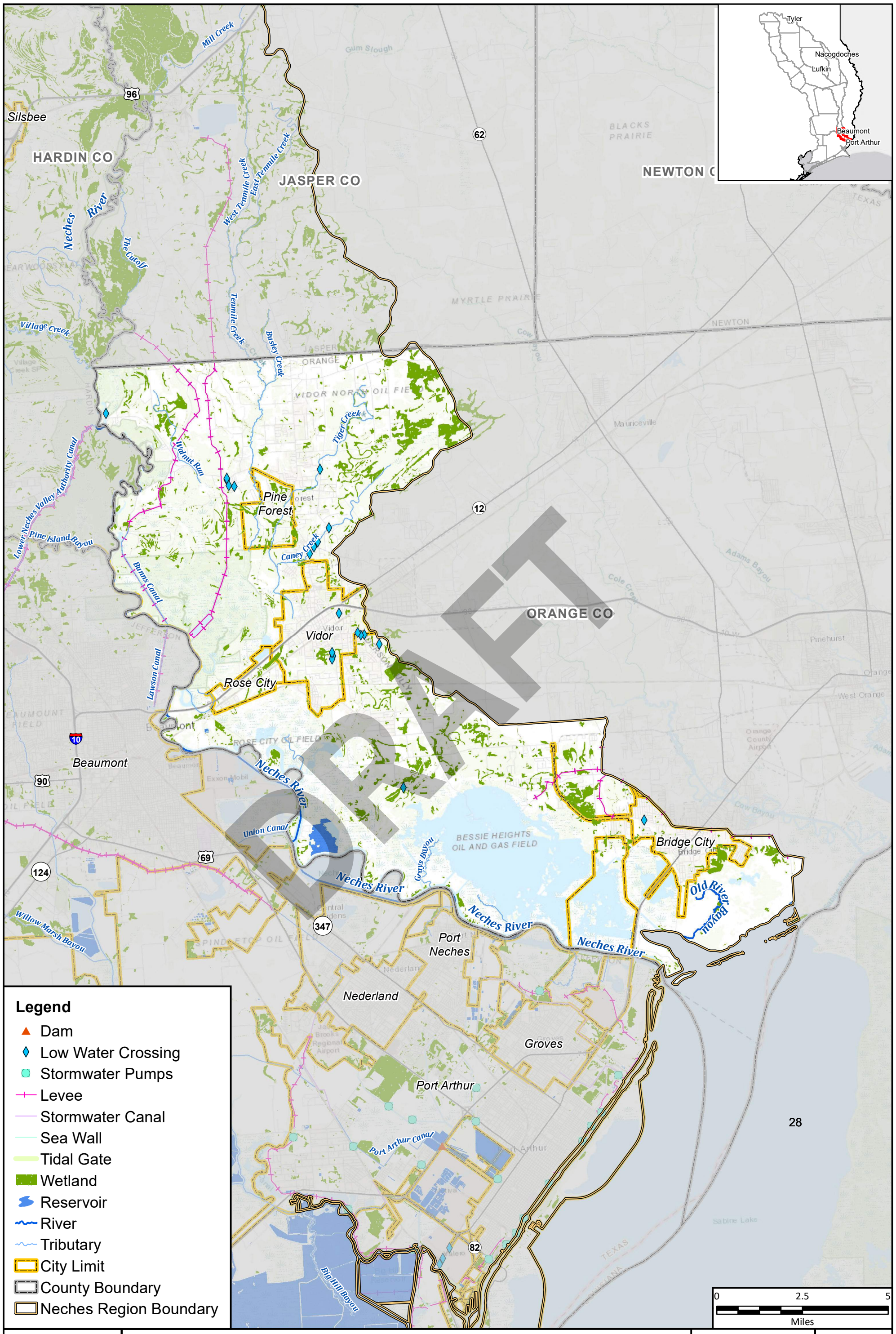

REGION 5
NECHES
REGIONAL FLOOD PLANNING GROUP

Region 5: Neches Regional Flood Plan

Orange County

Existing Flood Infrastructure

MAP 1

FIGURE 28 of 29

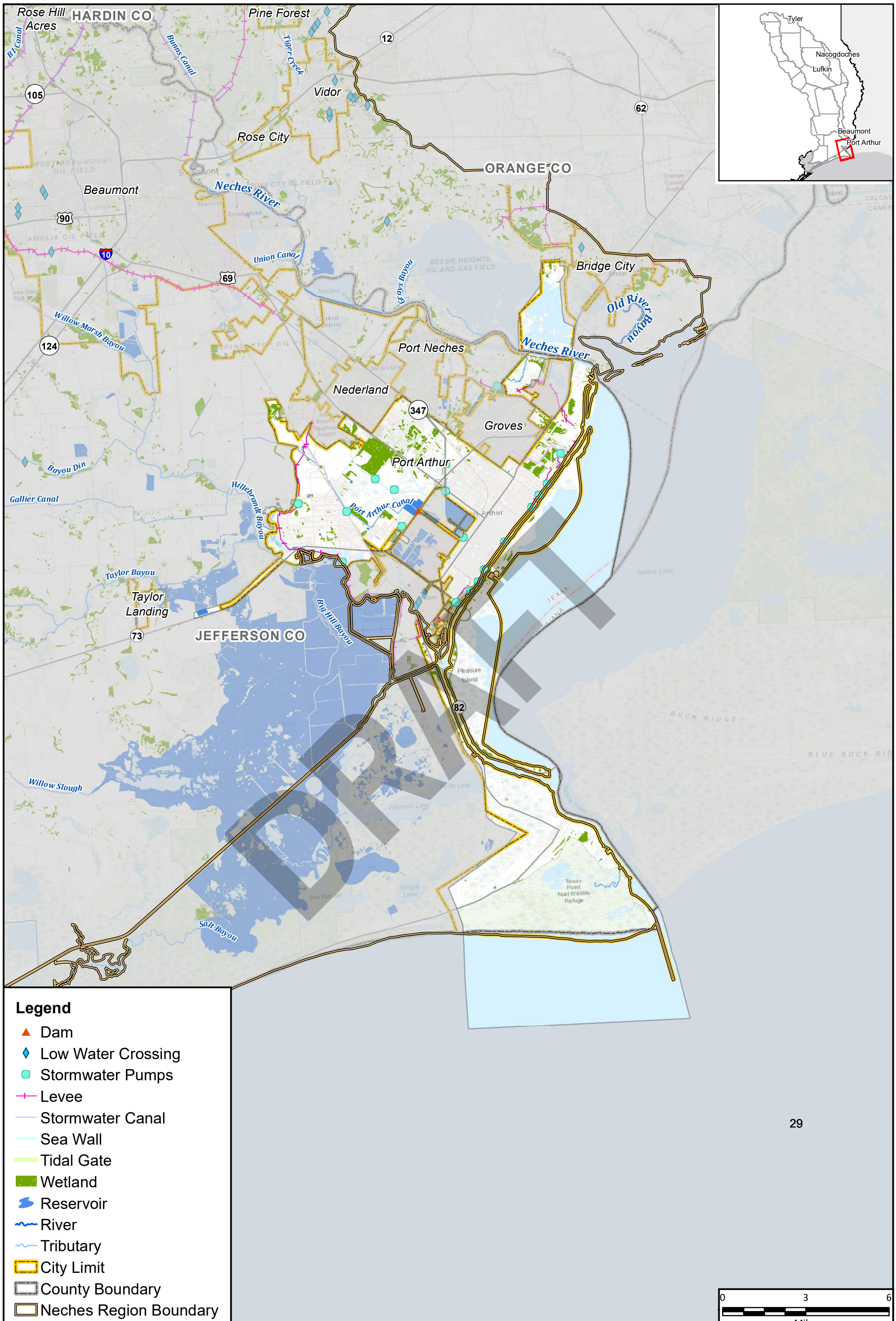

REGION 5 NECHES REGIONAL FLOOD PLANNING GROUP

Region 5: Neches Regional Flood Plan

City of Port Arthur

Existing Flood Infrastructure

MAP 1

FIGURE 29 of 29

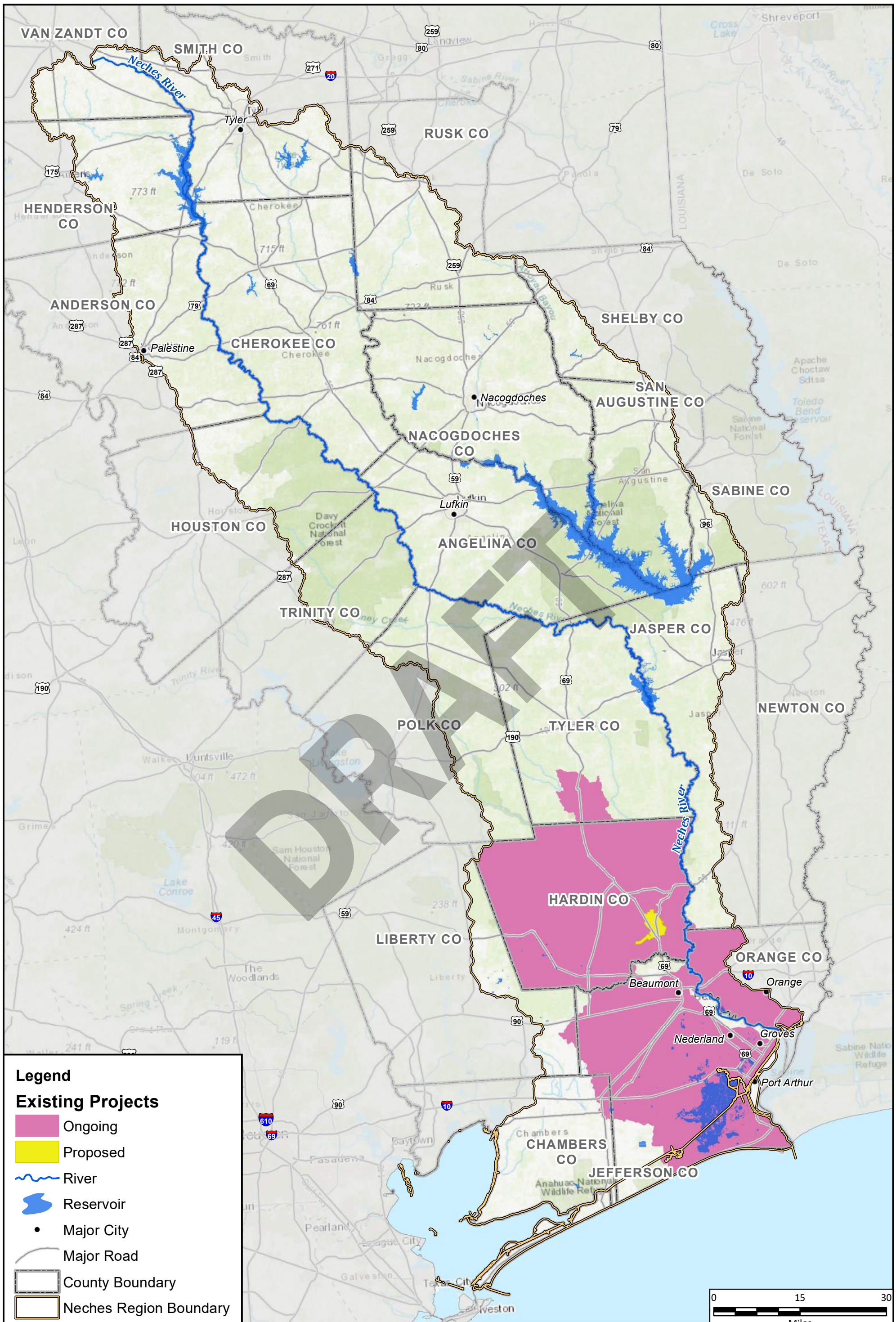

REGION 5 NECHES REGIONAL FLOOD PLANNING GROUP

Region 5: Neches Regional Flood Plan

Planning Area Description

Proposed or Ongoing Flood Mitigation Projects

MAP 2

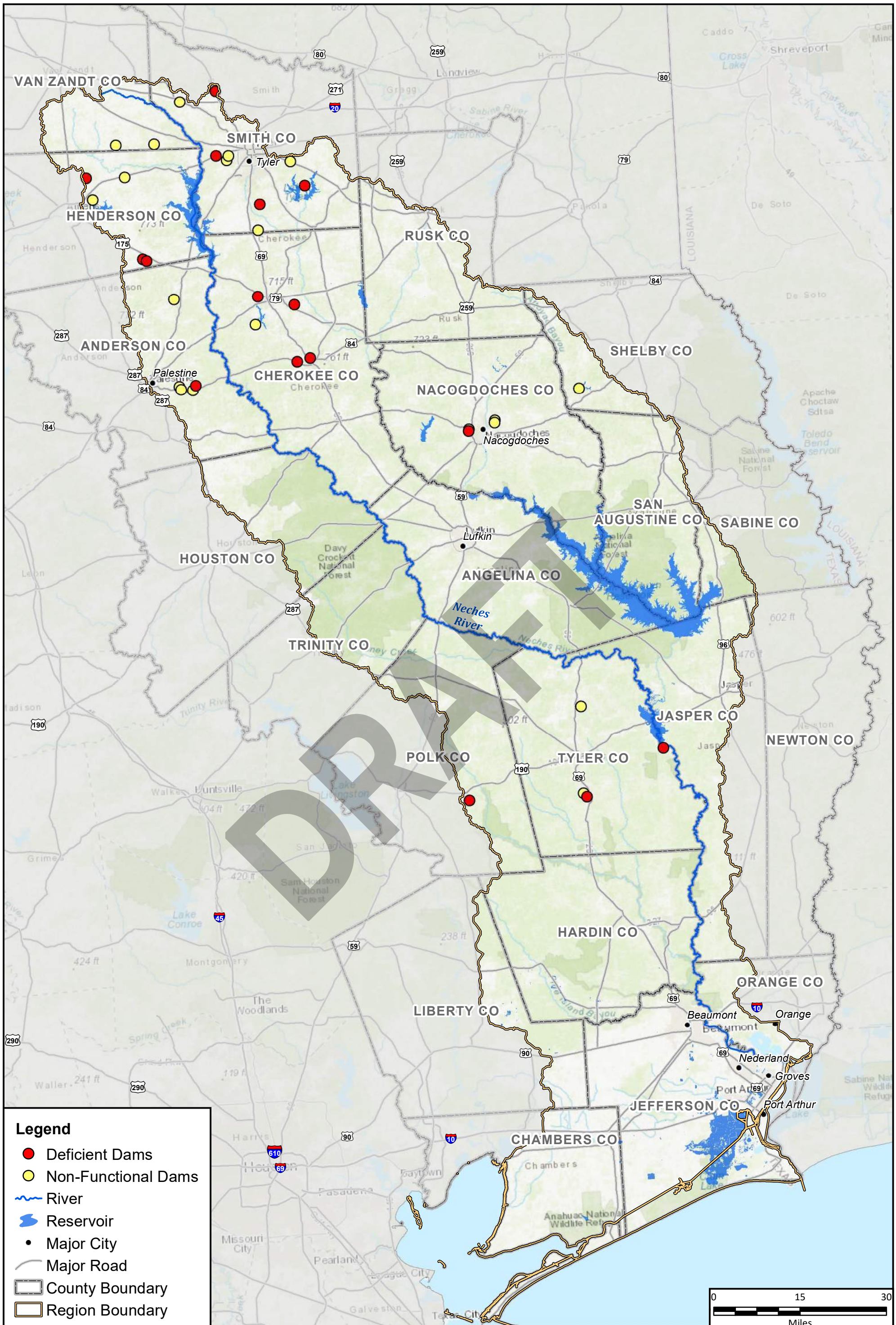

REGION 5 NECHES REGIONAL FLOOD PLANNING GROUP

Region 5: Neches Regional Flood Plan

Planning Area Description

Non-Functional or Deficient Flood Mitigation Features or Infrastructure

MAP 3

Path: T:\7.0 DELIVERABLES\04_Draft_Plan\RFP2023_Region_05\FinalData\StaticMaps\Map_03_Deficient_FNI.mxd

APPENDIX 1-B
EXISTING FLOOD INFRASTRUCTURE

DRAFT

Table 1: Existing Flood Infrastructure

Existing Infrastructure ID	RFPG No.	RFPG Name	Counties	HUC8s	HUC12s	Watersheds	Feature Name	Infrastructure Type	Description	Natural or Constructed or Combination	Construction Date	Infrastructure Dimensions					Existing Infrastructure ID	Level of Service (2-year, 10-year,	Condition (Functional, Non-	Condition Description	Deficiency (Deficient, Non-	Deficiency Description	Population Protected by Infrastructure	Owning Entity	Operating Entity	Associated FMEs	Associated FMSs	Associated FMPs
												Diameter (ft)	Height (ft)	Width (ft)	Length (ft)	Area (acre)												
05000001	5	Neches	Nacogdoches	12020005	120200050101	05000159	Muckleroy Lake	Pond	Lake/Pond	Natural	1/10/2004					0	05000001	Unknown	Unknown	Unknown	Unknown	Unknown		Unknown	Unknown			
05000002	5	Neches	Jasper	12020003	120200030204	05000010	Grimes Lake	Pond	Lake/Pond	Natural	9/17/2003					387	05000002	Unknown	Unknown	Unknown	Unknown	Unknown		Unknown	Unknown			
05000003	5	Neches	Orange	12040201	120402010500	05000258	Sabine Lake	Pond	Lake/Pond	Natural	6/15/2013					15	05000003	Unknown	Unknown	Unknown	Unknown	Unknown		Unknown	Unknown			
05000004	5	Neches	Cherokee	12020001	120200010409	05000061	Dead Water Lake	Pond	Lake/Pond	Natural	12/16/2003					98	05000004	Unknown	Unknown	Unknown	Unknown	Unknown		Unknown	Unknown			
05000005	5	Neches	Liberty	12020007	120200070108	05000238	Daisetta Swamp	Pond	Lake/Pond	Natural	5/26/2010					0	05000005	Unknown	Unknown	Unknown	Unknown	Unknown		Unknown	Unknown			
05000006	5	Neches	Jefferson	12040201	120402010300	05000261	Willow Slough Marsh	Pond	Lake/Pond	Natural	6/27/2014					639	05000006	Unknown	Unknown	Unknown	Unknown	Unknown		Unknown	Unknown			
05000007	5	Neches	Angelina	12020002	120200020306	05000087	Big Hole	Pond	Lake/Pond	Natural	9/2/2003					1	05000007	Unknown	Unknown	Unknown	Unknown	Unknown		Unknown	Unknown			
05000008	5	Neches	Jasper	12020003	120200030205	05000015	Pattons Pond	Pond	Lake/Pond	Natural	9/17/2003					11	05000008	Unknown	Unknown	Unknown	Unknown	Unknown		Unknown	Unknown			
05000009	5	Neches	Cherokee	12020004	120200040601	05000114	Blue Lake	Pond	Lake/Pond	Natural	11/7/2003					4	05000009	Unknown	Unknown	Unknown	Unknown	Unknown		Unknown	Unknown			
05000010	5	Neches	Liberty	12020007	120200070108	05000238	Daisetta Swamp	Pond	Lake/Pond	Natural	5/26/2010					0	05000010	Unknown	Unknown	Unknown	Unknown	Unknown		Unknown	Unknown			
05000011	5	Neches	Jefferson	12040201	120402010300	05000261	Shallow Prong Lake	Pond	Lake/Pond	Natural	11/18/2003					0	05000011	Unknown	Unknown	Unknown	Unknown	Unknown		Unknown	Unknown			
05000012	5	Neches	Chambers	12040202	120402020400	05000251	Gordy Marsh	Pond	Lake/Pond	Natural	8/11/2003					0	05000012	Unknown	Unknown	Unknown	Unknown	Unknown		Unknown	Unknown			
05000013	5	Neches	Jefferson	12040201	120402010100	05000259	Lovell Lake	Pond	Lake/Pond	Natural	11/18/2003					59	05000013	Unknown	Unknown	Unknown	Unknown	Unknown		Unknown	Unknown			
05000014	5	Neches	Rusk	12020004	120200040305	05000143	Indian Pond	Pond	Lake/Pond	Natural	11/7/2003					8	05000014	Unknown	Unknown	Unknown	Unknown	Unknown		Unknown	Unknown			
05000015	5	Neches	Henderson	12020001	120200010204	05000050	Raines Lake	Pond	Lake/Pond	Natural	12/16/2003					5	05000015	Unknown	Unknown	Unknown	Unknown	Unknown		Unknown	Unknown			
05000016	5	Neches	Chambers	12040202	120402020100	05000250	Gordy Marsh	Pond	Lake/Pond	Natural	8/11/2003					1	05000016	Unknown	Unknown	Unknown	Unknown	Unknown		Unknown	Unknown			
05000017	5	Neches	Liberty	12020007	120200070108	05000238	Daisetta Swamp	Pond	Lake/Pond	Natural	5/26/2010					0	05000017	Unknown	Unknown	Unknown	Unknown	Unknown		Unknown	Unknown			
05000018	5	Neches	Galveston	12040202	120402020300	05000253	Horseshoe Marsh	Pond	Lake/Pond	Natural	8/11/2003					0	05000018	Unknown	Unknown	Unknown	Unknown	Unknown		Unknown	Unknown			
05000019	5	Neches	Liberty	12020007	120200070108	05000238	Daisetta Swamp	Pond	Lake/Pond	Natural	5/26/2010					0	05000019	Unknown	Unknown	Unknown	Unknown	Unknown		Unknown	Unknown			
05000020	5	Neches	Jefferson	12040201	120402010300	05000261	Willow Slough Marsh	Pond	Lake/Pond	Natural	11/18/2003					1	05000020	Unknown	Unknown	Unknown	Unknown	Unknown		Unknown	Unknown			
05000021	5	Neches	Jefferson	12040201	120402010300	05000261	Dipping Vat Ponds	Pond	Lake/Pond	Combination	11/18/2003					15	05000021	Unknown	Unknown	Unknown	Unknown	Unknown		Unknown	Unknown			
05000022	5	Neches	Anderson	12020001	120200010501	05000028	Haverlah Lake	Pond	Lake/Pond	Natural	6/6/2014					45	05000022	Unknown	Unknown	Unknown	Unknown	Unknown		Unknown	Unknown			
05000023	5	Neches	Galveston	12040202	120402020300	05000253	Horseshoe Marsh	Pond	Lake/Pond	Natural	8/11/2003					1	05000023	Unknown	Unknown	Unknown	Unknown	Unknown		Unknown	Unknown			
05000024	5	Neches	Jasper	12020003	120200030204	05000010	Bee Tree Swamp	Pond	Lake/Pond	Natural	9/17/2003					1	05000024	Unknown	Unknown	Unknown	Unknown	Unknown		Unknown	Unknown			
05000025	5	Neches	Galveston	12040202	120402020300	05000253	Horseshoe Marsh	Pond	Lake/Pond	Natural	8/11/2003					0	05000025	Unknown	Unknown	Unknown	Unknown	Unknown		Unknown	Unknown			
05000026	5	Neches	Chambers	12040202	120402020400	05000251	Gordy Marsh	Pond	Lake/Pond	Natural	8/11/2003					0	05000026	Unknown	Unknown	Unknown	Unknown	Unknown		Unknown	Unknown			
05000027	5	Neches	Rusk	12020005	120200050301	05000152	Soil Conservation Service Site 2 Reservoir	Pond	Lake/Pond	Natural	1/10/2004					26	05000027	Unknown	Unknown	Unknown	Unknown	Unknown		Unknown	Unknown			
05000028	5	Neches	Jasper	12020003	120200030105	05000016	Boykin Spring Lake	Pond	Lake/Pond	Natural	9/17/2003					6	05000028	Unknown	Unknown	Unknown	Unknown	Unknown		Unknown	Unknown			
05000029	5	Neches	Rusk	12020004	120200040405	05000137	Devereaux Lake	Pond	Lake/Pond	Natural	11/7/2003					5	05000029	Unknown	Unknown	Unknown	Unknown	Unknown		Unknown	Unknown			
05000030	5	Neches	Hardin	12020003	120200030401	05000024	Gentry Lake	Pond	Lake/Pond	Natural	9/17/2003					2	05000030	Unknown	Unknown	Unknown	Unknown	Unknown		Unknown	Unknown			
05000031	5	Neches	Chambers	12040202	120402020100	05000250	Gordy Marsh	Pond	Lake/Pond	Natural	8/11/2003					0	05000031	Unknown	Unknown	Unknown	Unknown	Unknown		Unknown	Unknown			
05000032	5	Neches	Jefferson	12040201	120402010300	05000261	Willow Slough Marsh	Pond	Lake/Pond	Natural	11/18/2003					2	05000032	Unknown	Unknown	Unknown	Unknown	Unknown		Unknown	Unknown			
05000033	5	Neches	Chambers	12040202	120402020100	05000250	Gordy Marsh	Pond	Lake/Pond	Natural	8/11/2003					0	05000033	Unknown	Unknown	Unknown	Unknown	Unknown		Unknown	Unknown			
05000034	5	Neches	Chambers	12040202	120402020400	05000251	Open Lakes	Pond	Lake/Pond	Natural	7/1/2014					2928	05000034	Unknown	Unknown	Unknown	Unknown	Unknown		Unknown	Unknown			
05000035	5	Neches	Hardin	12020007	120200070204	05000245	The Sour Lakes	Pond	Lake/Pond	Natural	9/10/2009					17	05000035	Unknown	Unknown	Unknown	Unknown	Unknown		Unknown	Unknown			
05000036	5	Neches	Jefferson	12040201	120402010300	05000261	Johnson Lake	Pond	Lake/Pond	Natural	11/18/2003					1	05000036	Unknown	Unknown	Unknown	Unknown	Unknown		Unknown	Unknown			
05000037	5	Neches	Chambers	12040202	120402020400	05000251	Gordy Marsh	Pond	Lake/Pond	Natural	8/11/2003					0	05000037	Unknown	Unknown	Unknown	Unknown	Unknown		Unknown	Unknown			
05000038	5	Neches	Chambers	12040202	120402020100	05000250	Gordy Marsh	Pond	Lake/Pond	Natural	8/11/2003					4	05000038	Unknown	Unknown	Unknown	Unknown	Unknown		Unknown	Unknown			
05000039	5	Neches	Jasper	12020005	120200051002	05000188	Linsey Lake	Pond	Lake/Pond	Natural	1/10/2004					31	05000039	Unknown	Unknown	Unknown	Unknown	Unknown		Unknown	Unknown			
05000040	5	Neches	Liberty	12020007	120200070108	05000238	Daisetta Swamp	Pond	Lake/Pond	Natural	5/26/2010					0	05000040	Unknown	Unknown	Unknown	Unknown	Unknown		Unknown	Unknown			
05000041	5	Neches	Galveston	12040202	120402020300	05000253	Horseshoe Marsh	Pond	Lake/Pond	Natural	8/11/2003					0	05000041	Unknown	Unknown	Unknown	Unknown	Unknown		Unknown	Unknown			
05000042	5	Neches	Chambers	12040202	120402020100	05000250	Gordy Marsh	Pond	Lake/Pond	Natural	8/11/2003					0	05000042	Unknown	Unknown	Unknown	Unknown	Unknown		Unknown	Unknown			
05000043	5	Neches	Henderson	12020001	120200010403	05000056	Mixon Lake	Pond	Lake/Pond	Natural	12/16/2003					14	05000043	Unknown	Unknown	Unknown	Unknown	Unknown		Unknown	Unknown			
05000044	5	Neches	Jefferson	12040201	120402010300	05000261	Willow Lake	Pond	Lake/Pond	Natural	11/18/2003					0	05000044	Unknown	Unknown	Unknown	Unknown	Unknown		Unknown	Unknown			
05000045	5	Neches	Cherokee	12020002	120200020101	05000073	Grassy Pond	Pond	Lake/Pond	Natural	9/2/2003					45	05000045	Unknown	Unknown	Unknown	Unknown	Unknown		Unknown	Unknown			
05000046	5	Neches	Houston	12020001	120200010701	05000069	Wilkins Lake	Pond	Lake/Pond	Natural	12/16/2003					13	05000046	Unknown	Unknown	Unknown	Unknown	Unknown		Unknown	Unknown			
05000047	5	Neches	Hardin	12020003	120200030306	05000006	Briar Cane Break Lake	Pond	Lake/Pond	Natural	10/20/2012					2	05000047	Unknown	Unknown	Unknown	Unknown	Unknown		Unknown	Unknown			
05000048	5	Neches	Henderson	12020001	120200010403	05000056	Caddo Creek Lake	Pond	Lake/Pond	Natural	12/16/2003					380	05000048	Unknown	Unknown	Unknown	Unknown	Unknown		Unknown	Unknown			
05000049	5	Neches	Chambers	12040202	120402020100	05000250	Gordy Marsh	Pond	Lake/Pond	Natural	8/11/2003					1	05000049	Unknown	Unknown	Unknown	Unknown	Unknown		Unknown	Unknown			
05000050	5	Neches	Nacogdoches	12020005	120200050101	05000159	Robert W Murphey Lake	Pond	Lake/Pond	Natural	1/10/2004					1	05000050	Unknown	Unknown	Unknown	Unknown	Unknown		Unknown	Unknown			
05000051	5	Neches	Smith	12020001	120200010301	05000040	Bellwood Lake	Pond	Lake/Pond	Natural	12/16/2003					4	05000051	Unknown	Unknown	Unknown	Unknown	Unknown		Unknown	Unknown			
05000052	5	Neches	Chambers	12040202	120402020100	05000250	Gordy Marsh	Pond	Lake/Pond	Natural	8/11/2003					0	05000052	Unknown	Unknown	Unknown	Unknown	Unknown		Unknown	Unknown			
05000053	5	Neches	Jefferson	12040201	120402010300	05000261	Johnson Lake	Pond	Lake/Pond	Natural	11/18/2003					2	05000053	Unknown	Unknown	Unknown	Unknown	Unknown		Unknown	Unknown			

DRAFT

Existing Infrastructure ID	RFPG No.	RFPG Name	Counties	HUC8s	HUC12s	Watersheds	Feature Name	Infrastructure Type	Description	Natural or Constructed or Combination	Construction Date	Infrastructure Dimensions					Existing Infrastructure ID	Level of Service (2-year, 10-year,	Condition (Functional, Non-	Condition Description	Deficiency (Deficient, Non-	Deficiency Description	Population Protected by Infrastructure	Owning Entity	Operating Entity	Associated FMEs	Associated FMSs	Associated FMPs
												Diameter (ft)	Height (ft)	Width (ft)	Length (ft)	Area (acre)												
05000054	5	Neches	Angelina	12020002	120200020306	05000087	Devils Lake	Pond	Lake/Pond	Natural	9/2/2003					1	05000054	Unknown	Unknown	Unknown	Unknown	Unknown		Unknown	Unknown			
05000055	5	Neches	Orange	12020003	120200030404	05000002	Sawgrass Marsh	Pond	Lake/Pond	Natural	9/17/2003					144	05000055	Unknown	Unknown	Unknown	Unknown	Unknown		Unknown	Unknown			
05000056	5	Neches	Chambers	12040202	120402020400	05000251	Gordy Marsh	Pond	Lake/Pond	Natural	8/11/2003					6	05000056	Unknown	Unknown	Unknown	Unknown	Unknown		Unknown	Unknown			
05000057	5	Neches	Cherokee	12020002	120200020101	05000073	Duren Lake	Pond	Lake/Pond	Natural	9/2/2003					354	05000057	Unknown	Unknown	Unknown	Unknown	Unknown		Unknown	Unknown			
05000058	5	Neches	Liberty	12020007	120200070108	05000238	Daisetta Swamp	Pond	Lake/Pond	Natural	5/26/2010					0	05000058	Unknown	Unknown	Unknown	Unknown	Unknown		Unknown	Unknown			
05000059	5	Neches	Nacogdoches	12020005	120200050202	05000196	Kelly Lake	Pond	Lake/Pond	Natural	1/10/2004					7	05000059	Unknown	Unknown	Unknown	Unknown	Unknown		Unknown	Unknown			
05000060	5	Neches	Liberty	12020007	120200070108	05000238	Daisetta Swamp	Pond	Lake/Pond	Natural	5/26/2010					0	05000060	Unknown	Unknown	Unknown	Unknown	Unknown		Unknown	Unknown			
05000061	5	Neches	Jasper	12020003	120200030204	05000010	Huddley Lakes	Pond	Lake/Pond	Natural	9/17/2003					852	05000061	Unknown	Unknown	Unknown	Unknown	Unknown		Unknown	Unknown			
05000062	5	Neches	Hardin	12020006	120200060407	05000205	Blue Hole	Pond	Lake/Pond	Natural	10/23/2003					0	05000062	Unknown	Unknown	Unknown	Unknown	Unknown		Unknown	Unknown			
05000063	5	Neches	Jasper	12020005	120200051002	05000188	Lingo Lake	Pond	Lake/Pond	Natural	1/10/2004					5	05000063	Unknown	Unknown	Unknown	Unknown	Unknown		Unknown	Unknown			
05000064	5	Neches	Henderson	12020001	120200010206	05000039	Lake Palestine	Reservoir	Reservoir	Natural	12/16/2003					20	05000064	Unknown	Unknown	Unknown	Unknown	Unknown		Unknown	Unknown			
05000065	5	Neches	Galveston	12040202	120402020300	05000253	Knoll Ponds	Pond	Lake/Pond	Natural	8/11/2003					6	05000065	Unknown	Unknown	Unknown	Unknown	Unknown		Unknown	Unknown			
05000066	5	Neches	Chambers	12040202	120402020400	05000251	Gordy Marsh	Pond	Lake/Pond	Natural	8/11/2003					1	05000066	Unknown	Unknown	Unknown	Unknown	Unknown		Unknown	Unknown			
05000067	5	Neches	Chambers	12040202	120402020400	05000251	Gordy Marsh	Pond	Lake/Pond	Natural	8/11/2003					0	05000067	Unknown	Unknown	Unknown	Unknown	Unknown		Unknown	Unknown			
05000068	5	Neches	Jefferson	12040201	120402010300	05000261	Shallow Prong Lake	Pond	Lake/Pond	Natural	11/18/2003					5	05000068	Unknown	Unknown	Unknown	Unknown	Unknown		Unknown	Unknown			
05000069	5	Neches	Van Zandt	12020001	120200010101	05000044	Mitchell Lake	Pond	Lake/Pond	Natural	12/16/2003					0	05000069	Unknown	Unknown	Unknown	Unknown	Unknown		Unknown	Unknown			
05000070	5	Neches	Rusk	12020004	120200040405	05000137	Cushman Lake	Pond	Lake/Pond	Natural	11/7/2003					1	05000070	Unknown	Unknown	Unknown	Unknown	Unknown		Unknown	Unknown			
05000071	5	Neches	Galveston	12040202	120402020400	05000251	Horseshoe Lake	Pond	Lake/Pond	Natural	8/11/2003					297	05000071	Unknown	Unknown	Unknown	Unknown	Unknown		Unknown	Unknown			
05000072	5	Neches	Rusk	12020004	120200040303	05000132	Miller Lake	Pond	Lake/Pond	Natural	11/7/2003					69	05000072	Unknown	Unknown	Unknown	Unknown	Unknown		Unknown	Unknown			
05000073	5	Neches	Hardin	12020003	120200030402	05000005	Sandy Lake	Pond	Lake/Pond	Natural	9/17/2003					8	05000073	Unknown	Unknown	Unknown	Unknown	Unknown		Unknown	Unknown			
05000074	5	Neches	Cherokee	12020001	120200010602	05000067	Cherokee Lake	Pond	Lake/Pond	Natural	12/16/2003					29	05000074	Unknown	Unknown	Unknown	Unknown	Unknown		Unknown	Unknown			
05000075	5	Neches	Tyler	12020006	120200060205	05000213	Reid Lake	Pond	Lake/Pond	Natural	10/23/2003					12	05000075	Unknown	Unknown	Unknown	Unknown	Unknown		Unknown	Unknown			
05000076	5	Neches	Galveston	12040202	120402020300	05000253	Horseshoe Marsh	Pond	Lake/Pond	Natural	8/11/2003					0	05000076	Unknown	Unknown	Unknown	Unknown	Unknown		Unknown	Unknown			
05000077	5	Neches	Cherokee	12020001	120200010409	05000061	Buzzard Slough	Pond	Lake/Pond	Natural	12/16/2003					41	05000077	Unknown	Unknown	Unknown	Unknown	Unknown		Unknown	Unknown			
05000078	5	Neches	Jefferson	12040201	120402010300	05000261	Shallow Prong Lake	Reservoir	Lake/Pond	Natural	11/18/2003					1	05000078	Unknown	Unknown	Unknown	Unknown	Unknown		Unknown	Unknown			
05000079	5	Neches	Jefferson	12040201	120402010300	05000261	Little Fence Lake	Pond	Lake/Pond	Combination	11/18/2003					10	05000079	Unknown	Unknown	Unknown	Unknown	Unknown		Unknown	Unknown			
05000080	5	Neches	Jefferson	12040201	120402010300	05000261	Willow Slough Marsh	Pond	Lake/Pond	Natural	11/18/2003					0	05000080	Unknown	Unknown	Unknown	Unknown	Unknown		Unknown	Unknown			
05000081	5	Neches	Chambers	12040202	120402020100	05000250	Gordy Marsh	Pond	Lake/Pond	Natural	8/11/2003					0	05000081	Unknown	Unknown	Unknown	Unknown	Unknown		Unknown	Unknown			
05000082	5	Neches	Hardin	12020003	120200030401	05000024	Robinson Marsh	Pond	Lake/Pond	Natural	9/17/2003					16	05000082	Unknown	Unknown	Unknown	Unknown	Unknown		Unknown	Unknown			
05000083	5	Neches	Liberty	12020007	120200070108	05000238	Daisetta Swamp	Pond	Lake/Pond	Natural	5/26/2010					1	05000083	Unknown	Unknown	Unknown	Unknown	Unknown		Unknown	Unknown			
05000084	5	Neches	Jasper	12020003	120200030103	05000018	Bouton Lake	Pond	Lake/Pond	Natural	9/17/2003					9	05000084	Unknown	Unknown	Unknown	Unknown	Unknown		Unknown	Unknown			
05000085	5	Neches	Henderson	12020001	120200010303	05000052	Lock Lake	Pond	Lake/Pond	Natural	12/16/2003					18	05000085	Unknown	Unknown	Unknown	Unknown	Unknown		Unknown	Unknown			
05000086	5	Neches	Jasper	12020003	120200030308	05000007	Side Pocket Lake	Pond	Lake/Pond	Natural	9/17/2003					4	05000086	Unknown	Unknown	Unknown	Unknown	Unknown		Unknown	Unknown			
05000087	5	Neches	Jefferson	12040202	120402020300	05000253	Mud Lake	Pond	Lake/Pond	Combination	8/11/2003					104	05000087	Unknown	Unknown	Unknown	Unknown	Unknown		Unknown	Unknown			
05000088	5	Neches	Chambers	12040202	120402020400	05000251	Lake Surprise	Pond	Lake/Pond	Natural	9/10/2009					822	05000088	Unknown	Unknown	Unknown	Unknown	Unknown		Unknown	Unknown			
05000089	5	Neches	Jefferson	12040201	120402010300	05000261	Johnson Lake	Pond	Lake/Pond	Natural	11/18/2003					0	05000089	Unknown	Unknown	Unknown	Unknown	Unknown		Unknown	Unknown			
05000090	5	Neches	Anderson	12020001	120200010409	05000061	Alligator Lake	Pond	Lake/Pond	Natural	12/16/2003					2	05000090	Unknown	Unknown	Unknown	Unknown	Unknown		Unknown	Unknown			
05000091	5	Neches	Chambers	12040202	120402020400	05000251	Gordy Marsh	Pond	Lake/Pond	Natural	8/11/2003					23	05000091	Unknown	Unknown	Unknown	Unknown	Unknown		Unknown	Unknown			
05000092	5	Neches	Cherokee	12020004	120200040201	05000122	Twin Lakes	Pond	Lake/Pond	Natural	11/7/2003					4	05000092	Unknown	Unknown	Unknown	Unknown	Unknown		Unknown	Unknown			
05000093	5	Neches	Nacogdoches	12020005	120200050305	05000154	Tucker Lake	Pond	Lake/Pond	Natural	1/10/2004					17	05000093	Unknown	Unknown	Unknown	Unknown	Unknown		Unknown	Unknown			
05000094	5	Neches	Jefferson	12040201	120402010300	05000261	Willow Slough Marsh	Pond	Lake/Pond	Natural	11/18/2003					1	05000094	Unknown	Unknown	Unknown	Unknown	Unknown		Unknown	Unknown			
05000095	5	Neches	Henderson	12020001	120200010303	05000052	Steele Lakes	Pond	Lake/Pond	Natural	12/16/2003					10	05000095	Unknown	Unknown	Unknown	Unknown	Unknown		Unknown	Unknown			
05000096	5	Neches	Rusk	12020004	120200040404	05000136	County Lake	Pond	Lake/Pond	Natural	11/7/2003					13	05000096	Unknown	Unknown	Unknown	Unknown	Unknown		Unknown	Unknown			
05000097	5	Neches	Nacogdoches	12020004	120200040704	05000118	P H Tischhauser Lake	Pond	Lake/Pond	Natural	11/7/2003					8	05000097	Unknown	Unknown	Unknown	Unknown	Unknown		Unknown	Unknown			
05000098	5	Neches	Smith	12020001	120200010302	05000041	Lake Palestine	Reservoir	Reservoir	Natural	12/16/2003					4	05000098	Unknown	Unknown	Unknown	Unknown	Unknown		Unknown	Unknown			
05000099	5	Neches	Henderson	12020001	120200010307	05000053	Tex Iron Incorporated Reservoir Number 1	Pond	Lake/Pond	Natural	12/16/2003					4	05000099	Unknown	Unknown	Unknown	Unknown	Unknown		Unknown	Unknown			
05000100	5	Neches	Jefferson	12040201	120402010300	05000261	Wiseman Lake	Pond	Lake/Pond	Natural	11/18/2003					5	05000100	Unknown	Unknown	Unknown	Unknown	Unknown		Unknown	Unknown			
05000101	5	Neches	Cherokee	12020001	120200010402	05000055	Blackburn Pond	Pond	Lake/Pond	Natural	12/16/2003					1	05000101	Unknown	Unknown	Unknown	Unknown	Unknown		Unknown	Unknown			
05000102	5	Neches	Galveston	12040202	120402020300	05000253	Horseshoe Marsh	Pond	Lake/Pond	Natural	8/11/2003					0	05000102	Unknown	Unknown	Unknown	Unknown	Unknown		Unknown	Unknown			
05000103	5	Neches	Jasper	12020003	120200030204	05000010	Huddley Lakes	Pond	Lake/Pond	Natural	9/17/2003					12	05000103	Unknown	Unknown	Unknown	Unknown	Unknown		Unknown	Unknown			
05000104	5	Neches	Jefferson	12040201	120402010300	05000261	Willow Slough Marsh	Pond	Lake/Pond	Natural	6/27/2014					1	05000104	Unknown	Unknown	Unknown	Unknown	Unknown		Unknown	Unknown			
05000105	5	Neches	Smith	12020001	120200010102	05000045	Hunter Brush Lake	Pond	Lake/Pond	Natural	12/16/2003					28	05000105	Unknown	Unknown	Unknown	Unknown	Unknown		Unknown	Unknown			

DRAFT

Table 1: Existing Flood Infrastructure

Existing Infrastructure ID	RFPG No.	RFPG Name	Counties	HUC8s	HUC12s	Watersheds	Feature Name	Infrastructure Type	Description	Natural or Constructed or Combination	Construction Date	Infrastructure Dimensions					Existing Infrastructure ID	Level of Service (2-year, 10-year,	Condition (Functional, Non-	Condition Description	Deficiency (Deficient, Non-	Deficiency Description	Population Protected by Infrastructure	Owning Entity	Operating Entity	Associated FMEs	Associated FMSs	Associated FMPs
												Diameter (ft)	Height (ft)	Width (ft)	Length (ft)	Area (acre)												
05000106	5	Neches	Hardin	12020003, 12020003	120200030308, 120200030307	05000007,05 000023	Gore Lake	Pond	Lake/Pond	Natural	9/17/2003					547	05000106	Unknown	Unknown	Unknown	Unknown	Unknown		Unknown	Unknown			
05000107	5	Neches	Chambers	12040202	120402020100	05000250	Gordy Marsh	Pond	Lake/Pond	Natural	8/11/2003					59	05000107	Unknown	Unknown	Unknown	Unknown	Unknown		Unknown	Unknown			
05000108	5	Neches	Nacogdoches	12020004	120200040602	05000115	Duck Roost Slough	Pond	Lake/Pond	Natural	10/20/2012					4	05000108	Unknown	Unknown	Unknown	Unknown	Unknown		Unknown	Unknown			
05000109	5	Neches	Liberty	12020007	120200070108	05000238	Daisetta Swamp	Pond	Lake/Pond	Natural	5/26/2010					0	05000109	Unknown	Unknown	Unknown	Unknown	Unknown		Unknown	Unknown			
05000110	5	Neches	Jasper	12020005	120200051002	05000188	Morgan-Lindsey Lakes	Pond	Lake/Pond	Natural	6/11/2014					13	05000110	Unknown	Unknown	Unknown	Unknown	Unknown		Unknown	Unknown			
05000111	5	Neches	Galveston	12040202	120402020300	05000253	Horseshoe Marsh	Pond	Lake/Pond	Natural	8/11/2003					6	05000111	Unknown	Unknown	Unknown	Unknown	Unknown		Unknown	Unknown			
05000112	5	Neches	Jasper	12020003	120200030401	05000024	Rich Marsh	Pond	Lake/Pond	Natural	9/17/2003					0	05000112	Unknown	Unknown	Unknown	Unknown	Unknown		Unknown	Unknown			
05000113	5	Neches	Anderson	12020001	120200010504	05000034	Hudson Lake	Pond	Lake/Pond	Natural	12/16/2003					15	05000113	Unknown	Unknown	Unknown	Unknown	Unknown		Unknown	Unknown			
05000114	5	Neches	Hardin	12020003	120200030401	05000024	Alligator Lake	Pond	Lake/Pond	Natural	9/17/2003					1	05000114	Unknown	Unknown	Unknown	Unknown	Unknown		Unknown	Unknown			
05000115	5	Neches	Henderson	12020001	120200010307	05000053	Hurts Lake	Pond	Lake/Pond	Natural	12/16/2003					13	05000115	Unknown	Unknown	Unknown	Unknown	Unknown		Unknown	Unknown			
05000116	5	Neches	Tyler	12020003	120200030303	05000012	McMickin Lake	Pond	Lake/Pond	Natural	9/17/2003					8	05000116	Unknown	Unknown	Unknown	Unknown	Unknown		Unknown	Unknown			
05000117	5	Neches	Angelina	12020002	120200020306	05000087	Tub Lake	Pond	Lake/Pond	Natural	9/2/2003					0	05000117	Unknown	Unknown	Unknown	Unknown	Unknown		Unknown	Unknown			
05000118	5	Neches	Tyler	12020006	120200060205	05000213	Sawyers Lakes	Pond	Lake/Pond	Natural	10/23/2003					19	05000118	Unknown	Unknown	Unknown	Unknown	Unknown		Unknown	Unknown			
05000119	5	Neches	Smith	12020001	120200010302	05000041	Lake Placid	Pond	Lake/Pond	Natural	6/6/2014					21	05000119	Unknown	Unknown	Unknown	Unknown	Unknown		Unknown	Unknown			
05000120	5	Neches	Orange	12040201	120402010500	05000258	Sabine Lake	Pond	Lake/Pond	Natural	3/18/2016					0	05000120	Unknown	Unknown	Unknown	Unknown	Unknown		Unknown	Unknown			
05000121	5	Neches	Liberty	12020007	120200070108	05000238	Daisetta Swamp	Pond	Lake/Pond	Natural	5/26/2010					0	05000121	Unknown	Unknown	Unknown	Unknown	Unknown		Unknown	Unknown			
05000122	5	Neches	Hardin	12020003	120200030307	05000023	Johns Lake	Pond	Lake/Pond	Natural	9/17/2003					18	05000122	Unknown	Unknown	Unknown	Unknown	Unknown		Unknown	Unknown			
05000123	5	Neches	Chambers	12040202	120402020400	05000251	Lake Stephenson	Pond	Lake/Pond	Natural	9/10/2009					495	05000123	Unknown	Unknown	Unknown	Unknown	Unknown		Unknown	Unknown			
05000124	5	Neches	Galveston	12040202	120402020300	05000253	Horseshoe Marsh	Pond	Lake/Pond	Natural	8/11/2003					0	05000124	Unknown	Unknown	Unknown	Unknown	Unknown		Unknown	Unknown			
05000125	5	Neches	Jefferson	12040201	120402010300	05000261	Shallow Prong Lake	Pond	Lake/Pond	Natural	11/18/2003					5	05000125	Unknown	Unknown	Unknown	Unknown	Unknown		Unknown	Unknown			
05000126	5	Neches	Jefferson	12040201	120402010300	05000261	Willow Slough Marsh	Pond	Lake/Pond	Natural	11/18/2003					10	05000126	Unknown	Unknown	Unknown	Unknown	Unknown		Unknown	Unknown			
05000127	5	Neches	Galveston	12040202	120402020300	05000253	Knoll Ponds	Pond	Lake/Pond	Natural	8/11/2003					0	05000127	Unknown	Unknown	Unknown	Unknown	Unknown		Unknown	Unknown			
05000128	5	Neches	Henderson	12020001	120200010202	05000049	Tiner Lake	Pond	Lake/Pond	Natural	12/16/2003					37	05000128	Unknown	Unknown	Unknown	Unknown	Unknown		Unknown	Unknown			
05000129	5	Neches	Liberty	12020007	120200070108	05000238	Daisetta Swamp	Pond	Lake/Pond	Natural	10/20/2012					253	05000129	Unknown	Unknown	Unknown	Unknown	Unknown		Unknown	Unknown			
05000130	5	Neches	Rusk	12020004	120200040405	05000137	Harmon Lake	Pond	Lake/Pond	Natural	11/7/2003					0	05000130	Unknown	Unknown	Unknown	Unknown	Unknown		Unknown	Unknown			
05000131	5	Neches	Chambers	12040202	120402020400	05000251	Gordy Marsh	Pond	Lake/Pond	Natural	7/1/2014					62	05000131	Unknown	Unknown	Unknown	Unknown	Unknown		Unknown	Unknown			
05000132	5	Neches	Anderson	12020001	120200010406	05000059	Lake Frankston	Pond	Lake/Pond	Natural	12/16/2003					108	05000132	Unknown	Unknown	Unknown	Unknown	Unknown		Unknown	Unknown			
05000133	5	Neches	Jasper	12020005	120200051002	05000188	Horseshoe Lake	Pond	Lake/Pond	Natural	1/10/2004					2	05000133	Unknown	Unknown	Unknown	Unknown	Unknown		Unknown	Unknown			
05000134	5	Neches	Jefferson	12040201	120402010300	05000261	Clam Lake	Reservoir	Reservoir	Natural	7/20/2010					8745	05000134	Unknown	Unknown	Unknown	Unknown	Unknown		Unknown	Unknown			
05000135	5	Neches	Chambers	12040202	120402020300	05000253	Stanolind Reservoir	Pond	Lake/Pond	Natural	8/11/2003					201	05000135	Unknown	Unknown	Unknown	Unknown	Unknown		Unknown	Unknown			
05000136	5	Neches	Jefferson	12040201	120402010300	05000261	Johnson Lake	Pond	Lake/Pond	Natural	11/18/2003					365	05000136	Unknown	Unknown	Unknown	Unknown	Unknown		Unknown	Unknown			
05000137	5	Neches	Henderson	12020001	120200010403	05000056	Leo A Smith Lake	Pond	Lake/Pond	Natural	12/16/2003					14	05000137	Unknown	Unknown	Unknown	Unknown	Unknown		Unknown	Unknown			
05000138	5	Neches	Jefferson	12040201	120402010300	05000261	Shallow Prong Lake	Pond	Lake/Pond	Natural	11/18/2003					1	05000138	Unknown	Unknown	Unknown	Unknown	Unknown		Unknown	Unknown			
05000139	5	Neches	Orange	12040201	120402010500	05000258	Sabine Lake	Pond	Lake/Pond	Natural	6/15/2013					1	05000139	Unknown	Unknown	Unknown	Unknown	Unknown		Unknown	Unknown			
05000140	5	Neches	Cherokee	12020002	120200020101	05000073	Duren Lake	Pond	Lake/Pond	Natural	9/2/2003					202	05000140	Unknown	Unknown	Unknown	Unknown	Unknown		Unknown	Unknown			
05000141	5	Neches	Shelby	12020005	120200050303	05000150	Lake Timpson	Pond	Lake/Pond	Natural	1/10/2004					212	05000141	Unknown	Unknown	Unknown	Unknown	Unknown		Unknown	Unknown			
05000142	5	Neches	Liberty	12020007	120200070108	05000238	Daisetta Swamp	Pond	Lake/Pond	Natural	5/26/2010					0	05000142	Unknown	Unknown	Unknown	Unknown	Unknown		Unknown	Unknown			
05000143	5	Neches	Cherokee	12020004	120200040201	05000122	Smith Lake	Pond	Lake/Pond	Natural	11/7/2003					3	05000143	Unknown	Unknown	Unknown	Unknown	Unknown		Unknown	Unknown			
05000144	5	Neches	Smith	12020001	120200010301	05000040	Bellwood Lake	Pond	Lake/Pond	Natural	12/16/2003					46	05000144	Unknown	Unknown	Unknown	Unknown	Unknown		Unknown	Unknown			
05000145	5	Neches	Tyler	12020006	120200060205	05000213	Clemmons Lake	Pond	Lake/Pond	Natural	10/20/2012					10	05000145	Unknown	Unknown	Unknown	Unknown	Unknown		Unknown	Unknown			
05000146	5	Neches	Liberty	12020007	120200070108	05000238	Daisetta Swamp	Pond	Lake/Pond	Natural	5/26/2010					1	05000146	Unknown	Unknown	Unknown	Unknown	Unknown		Unknown	Unknown			
05000147	5	Neches	Chambers	12040202	120402020400	05000251	Gordy Marsh	Pond	Lake/Pond	Natural	8/11/2003					0	05000147	Unknown	Unknown	Unknown	Unknown	Unknown		Unknown	Unknown			
05000148	5	Neches	Chambers	12040202	120402020400	05000251	Lake Surprise	Pond	Lake/Pond	Natural	8/11/2003					0	05000148	Unknown	Unknown	Unknown	Unknown	Unknown		Unknown	Unknown			
05000149	5	Neches	Jasper	12020005	120200051002	05000188	Adams Lake	Pond	Lake/Pond	Natural	1/10/2004					11	05000149	Unknown	Unknown	Unknown	Unknown	Unknown		Unknown	Unknown			
05000150	5	Neches	Cherokee	12020001	120200010705	05000037	Coon Pond	Pond	Lake/Pond	Natural	12/16/2003					21	05000150	Unknown	Unknown	Unknown	Unknown	Unknown		Unknown	Unknown			
05000151	5	Neches	Chambers	12040202	120402020100	05000250	Gordy Marsh	Pond	Lake/Pond	Natural	8/11/2003					5	05000151	Unknown	Unknown	Unknown	Unknown	Unknown		Unknown	Unknown			
05000152	5	Neches	Chambers	12040202	120402020400	05000251	Gordy Marsh	Pond	Lake/Pond	Natural	8/11/2003					2	05000152	Unknown	Unknown	Unknown	Unknown	Unknown		Unknown	Unknown			
05000153	5	Neches	Jasper	12020005	120200051002	05000188	Grass Pond Slough	Pond	Lake/Pond	Natural	1/10/2004					18	05000153	Unknown	Unknown	Unknown	Unknown	Unknown		Unknown	Unknown			
05000154	5	Neches	Smith	12020001	120200010105	05000048	Holder Lake	Pond	Lake/Pond	Natural	12/16/2003					5	05000154	Unknown	Unknown	Unknown	Unknown	Unknown		Unknown	Unknown			
05000155	5	Neches	Orange	12040201	120402010500	05000258	Sabine Lake	Pond	Lake/Pond	Natural	6/15/2013					4	05000155	Unknown	Unknown	Unknown	Unknown	Unknown		Unknown	Unknown			
05000156	5	Neches	Cherokee	12020004	120200040203	05000120	Jacksonville Club Lake	Pond	Lake/Pond	Natural	11/7/2003					28	05000156	Unknown	Unknown	Unknown	Unknown	Unknown		Unknown	Unknown			
05000157	5	Neches	Van Zandt	12020001	120200010206	05000039	Bass Lake	Pond	Lake/Pond	Natural	12/16/2003					16	05000157	Unknown	Unknown	Unknown	Unknown	Unknown		Unknown	Unknown			
05000158	5	Neches	Chambers	12040202	120402020400	05000251	Gordy Marsh	Pond	Lake/Pond	Natural	8/11/2003					1	05000158	Unknown	Unknown	Unknown	Unknown	Unknown		Unknown	Unknown			

DRAFT

Existing Infrastructure ID	RFPG No.	RFPG Name	Counties	HUC8s	HUC12s	Watersheds	Feature Name	Infrastructure Type	Description	Natural or Constructed or Combination	Construction Date	Infrastructure Dimensions					Existing Infrastructure ID	Level of Service (2-year, 10-year,	Condition (Functional, Non-	Condition Description	Deficiency (Deficient, Non-	Deficiency Description	Population Protected by Infrastructure	Owning Entity	Operating Entity	Associated FMEs	Associated FMSs	Associated FMPs
												Diameter (ft)	Height (ft)	Width (ft)	Length (ft)	Area (acre)												
05000159	5	Neches	Chambers	12040202	120402020400	05000251	Lake Surprise	Pond	Lake/Pond	Natural	8/11/2003					0	05000159	Unknown	Unknown	Unknown	Unknown	Unknown		Unknown	Unknown			
05000160	5	Neches	Hardin	12020006	120200060407	05000205	Round Lake	Pond	Lake/Pond	Combination	10/23/2003					2	05000160	Unknown	Unknown	Unknown	Unknown	Unknown		Unknown	Unknown			
05000161	5	Neches	Anderson	12020001	120200010504	05000034	Swift Lake	Pond	Lake/Pond	Natural	12/16/2003					2	05000161	Unknown	Unknown	Unknown	Unknown	Unknown		Unknown	Unknown			
05000162	5	Neches	Polk	12020002	120200020503	05000101	Carter Lake	Pond	Lake/Pond	Natural	9/2/2003					48	05000162	Unknown	Unknown	Unknown	Unknown	Unknown		Unknown	Unknown			
05000163	5	Neches	Anderson	12020001	120200010505	05000035	Indian Pond	Pond	Lake/Pond	Natural	12/16/2003					24	05000163	Unknown	Unknown	Unknown	Unknown	Unknown		Unknown	Unknown			
05000164	5	Neches	Galveston	12040202	120402020300	05000253	Horseshoe Marsh	Pond	Lake/Pond	Natural	8/11/2003					0	05000164	Unknown	Unknown	Unknown	Unknown	Unknown		Unknown	Unknown			
05000165	5	Neches	Rusk	12020004	120200040302	05000128	Allen Lake	Pond	Lake/Pond	Natural	11/7/2003					2	05000165	Unknown	Unknown	Unknown	Unknown	Unknown		Unknown	Unknown			
05000166	5	Neches	Cherokee	12020004	120200040304	05000133	Lake Striker	Reservoir	Reservoir	Combination	11/7/2003					53	05000166	Unknown	Unknown	Unknown	Unknown	Unknown		Unknown	Unknown			
05000167	5	Neches	Galveston	12040202	120402020300	05000253	Horseshoe Marsh	Pond	Lake/Pond	Natural	8/11/2003					1	05000167	Unknown	Unknown	Unknown	Unknown	Unknown		Unknown	Unknown			
05000168	5	Neches	Jasper	12020003	120200030204	05000010	Bee Tree Swamp	Pond	Lake/Pond	Natural	9/17/2003					1	05000168	Unknown	Unknown	Unknown	Unknown	Unknown		Unknown	Unknown			
05000169	5	Neches	Anderson	12020001	120200010504	05000034	Lake Mary	Pond	Lake/Pond	Natural	12/16/2003					19	05000169	Unknown	Unknown	Unknown	Unknown	Unknown		Unknown	Unknown			
05000170	5	Neches	Galveston	12040202	120402020300	05000253	Horseshoe Marsh	Pond	Lake/Pond	Natural	8/11/2003					0	05000170	Unknown	Unknown	Unknown	Unknown	Unknown		Unknown	Unknown			
05000171	5	Neches	Tyler	12020006	120200060205	05000213	Boykin Lake Number 2	Pond	Lake/Pond	Natural	10/23/2003					14	05000171	Unknown	Unknown	Unknown	Unknown	Unknown		Unknown	Unknown			
05000172	5	Neches	Hardin	12020007	120200070204	05000245	The Sour Lakes	Pond	Lake/Pond	Natural	4/8/2003					5	05000172	Unknown	Unknown	Unknown	Unknown	Unknown		Unknown	Unknown			
05000173	5	Neches	Hardin	12020007	120200070203	05000247	Bass Baygall	Pond	Lake/Pond	Natural	4/8/2003					100	05000173	Unknown	Unknown	Unknown	Unknown	Unknown		Unknown	Unknown			
05000174	5	Neches	Henderson	12020001	120200010303	05000052	Tindel Lake	Pond	Lake/Pond	Natural	12/16/2003					10	05000174	Unknown	Unknown	Unknown	Unknown	Unknown		Unknown	Unknown			
05000175	5	Neches	Jefferson	12040201	120402010300	05000261	Shallow Prong Lake	Reservoir	Lake/Pond	Natural	11/18/2003					1	05000175	Unknown	Unknown	Unknown	Unknown	Unknown		Unknown	Unknown			
05000176	5	Neches	Jasper	12020003	120200030308	05000007	Big Pine Hammock Lake	Pond	Lake/Pond	Natural	9/17/2003					1	05000176	Unknown	Unknown	Unknown	Unknown	Unknown		Unknown	Unknown			
05000177	5	Neches	Orange,Jefferson	12020003, 12040201, 12040201	120200030407, 120402010500, 120402010300	05000001,05000258,05000261	Sabine Lake	Pond	Lake/Pond	Natural	6/15/2013					56840	05000177	Unknown	Unknown	Unknown	Unknown	Unknown		Unknown	Unknown			
05000178	5	Neches	Houston	12020001	120200010705	05000037	Sawmill Lake	Pond	Lake/Pond	Natural	6/20/2007					1	05000178	Unknown	Unknown	Unknown	Unknown	Unknown		Unknown	Unknown			
05000179	5	Neches	Jefferson	12040201	120402010300	05000261	Willow Slough Marsh	Pond	Lake/Pond	Natural	11/18/2003					2	05000179	Unknown	Unknown	Unknown	Unknown	Unknown		Unknown	Unknown			
05000180	5	Neches	Jasper	12020005	120200051003	05000149	Shelby Lake	Pond	Lake/Pond	Natural	1/10/2004					9	05000180	Unknown	Unknown	Unknown	Unknown	Unknown		Unknown	Unknown			
05000181	5	Neches	Nacogdoches	12020004	120200040704	05000118	Tank Johnson Lake	Pond	Lake/Pond	Natural	11/7/2003					6	05000181	Unknown	Unknown	Unknown	Unknown	Unknown		Unknown	Unknown			
05000182	5	Neches	Polk	12020006	120200060101	05000224	Double A Lake 1	Pond	Lake/Pond	Natural	10/23/2003					12	05000182	Unknown	Unknown	Unknown	Unknown	Unknown		Unknown	Unknown			
05000183	5	Neches	Cherokee	12020001	120200010407	05000060	Tucker Lake	Pond	Lake/Pond	Natural	12/16/2003					13	05000183	Unknown	Unknown	Unknown	Unknown	Unknown		Unknown	Unknown			
05000184	5	Neches	Cherokee	12020004	120200040304	05000133	Lake Striker	Reservoir	Reservoir	Combination	11/7/2003					1	05000184	Unknown	Unknown	Unknown	Unknown	Unknown		Unknown	Unknown			
05000185	5	Neches	Tyler	12020003	120200030201	05000013	Rileys Lake	Pond	Lake/Pond	Natural	9/17/2003					7	05000185	Unknown	Unknown	Unknown	Unknown	Unknown		Unknown	Unknown			
05000186	5	Neches	Liberty	12020007	120200070108	05000238	Daisetta Swamp	Pond	Lake/Pond	Natural	5/26/2010					0	05000186	Unknown	Unknown	Unknown	Unknown	Unknown		Unknown	Unknown			
05000187	5	Neches	Tyler	12020003	120200030306	05000006	Tater Patch Lake	Pond	Lake/Pond	Natural	8/30/2005					10	05000187	Unknown	Unknown	Unknown	Unknown	Unknown		Unknown	Unknown			
05000188	5	Neches	Rusk	12020004	120200040401	05000144	Willow Lake	Pond	Lake/Pond	Natural	11/7/2003					18	05000188	Unknown	Unknown	Unknown	Unknown	Unknown		Unknown	Unknown			
05000189	5	Neches	Tyler	12020003	120200030301	05000011	Barlow Lake	Pond	Lake/Pond	Natural	9/17/2003					12	05000189	Unknown	Unknown	Unknown	Unknown	Unknown		Unknown	Unknown			
05000190	5	Neches	Jasper	12020003	120200030204	05000010	Old River Lakes	Pond	Lake/Pond	Natural	9/17/2003					2	05000190	Unknown	Unknown	Unknown	Unknown	Unknown		Unknown	Unknown			
05000191	5	Neches	Hardin	12020003	120200030402	05000005	Scatterman Lake	Pond	Lake/Pond	Natural	9/17/2003					14	05000191	Unknown	Unknown	Unknown	Unknown	Unknown		Unknown	Unknown			
05000192	5	Neches	Chambers	12040202	120402020400	05000251	Gordy Marsh	Pond	Lake/Pond	Natural	8/11/2003					14	05000192	Unknown	Unknown	Unknown	Unknown	Unknown		Unknown	Unknown			
05000193	5	Neches	Jefferson	12040201	120402010300	05000261	Fence Lake	Pond	Lake/Pond	Natural	11/18/2003					0	05000193	Unknown	Unknown	Unknown	Unknown	Unknown		Unknown	Unknown			
05000194	5	Neches	Jefferson	12040201	120402010300	05000261	Mud Lake	Pond	Lake/Pond	Combination	11/18/2003					0	05000194	Unknown	Unknown	Unknown	Unknown	Unknown		Unknown	Unknown			
05000195	5	Neches	Orange	12040201	120402010500	05000258	Sabine Lake	Pond	Lake/Pond	Natural	6/15/2013					4	05000195	Unknown	Unknown	Unknown	Unknown	Unknown		Unknown	Unknown			
05000196	5	Neches	Henderson	12020001	120200010302	05000041	Lake Palestine	Reservoir	Reservoir	Natural	12/16/2003					20	05000196	Unknown	Unknown	Unknown	Unknown	Unknown		Unknown	Unknown			
05000197	5	Neches	Jasper	12020005	120200051002	05000188	Little Boyd Lake	Pond	Lake/Pond	Natural	1/10/2004					1	05000197	Unknown	Unknown	Unknown	Unknown	Unknown		Unknown	Unknown			
05000198	5	Neches	Shelby	12020005	120200050301	05000152	Soil Conservation Service Site 7 Reservoir	Pond	Lake/Pond	Natural	1/10/2004					15	05000198	Unknown	Unknown	Unknown	Unknown	Unknown		Unknown	Unknown			
05000199	5	Neches	Liberty	12020007	120200070108	05000238	Daisetta Swamp	Pond	Lake/Pond	Natural	5/26/2010					0	05000199	Unknown	Unknown	Unknown	Unknown	Unknown		Unknown	Unknown			
05000200	5	Neches	Jasper	12020003	120200030204	05000010	Bee Tree Swamp	Pond	Lake/Pond	Natural	9/17/2003					0	05000200	Unknown	Unknown	Unknown	Unknown	Unknown		Unknown	Unknown			
05000201	5	Neches	Houston	12020001	120200010705	05000037	Krem Lake	Pond	Lake/Pond	Natural	12/16/2003					1	05000201	Unknown	Unknown	Unknown	Unknown	Unknown		Unknown	Unknown			
05000202	5	Neches	Jefferson	12040201	120402010300	05000261	Fence Lake	Pond	Lake/Pond	Natural	11/18/2003					0	05000202	Unknown	Unknown	Unknown	Unknown	Unknown		Unknown	Unknown			
05000203	5	Neches	Angelina	12020002	120200020308	05000085	Dollarhide Lake	Pond	Lake/Pond	Natural	9/2/2003					2	05000203	Unknown	Unknown	Unknown	Unknown	Unknown		Unknown	Unknown			
05000204	5	Neches	Galveston	12040202	120402020300	05000253	Knoll Ponds	Pond	Lake/Pond	Natural	8/11/2003					1	05000204	Unknown	Unknown	Unknown	Unknown	Unknown		Unknown	Unknown			
05000205	5	Neches	Jefferson	12040201	120402010300	05000261	Big Hill Reservoir	Reservoir	Reservoir	Combination	11/18/2003					2	05000205	Unknown	Unknown	Unknown	Unknown	Unknown		Unknown	Unknown			
05000206	5	Neches	Galveston	12040202	120402020300	05000253	Clay Bottom Pond	Pond	Lake/Pond	Natural	8/11/2003					16	05000206	Unknown	Unknown	Unknown	Unknown	Unknown		Unknown	Unknown			
05000207	5	Neches	Galveston	12040202	120402020300	05000253	Horseshoe Marsh	Pond	Lake/Pond	Natural	8/11/2003					0	05000207	Unknown	Unknown	Unknown	Unknown	Unknown		Unknown	Unknown			
05000208	5	Neches	Henderson	12020001	120200010202	05000049	Fly-In-Lake	Pond	Lake/Pond	Natural	12/16/2003					24	05000208	Unknown	Unknown	Unknown	Unknown	Unknown		Unknown	Unknown			
05000209	5	Neches	Cherokee	12020001	120200010705	05000037	Coon Pond	Pond	Lake/Pond	Natural	12/16/2003					14	05000209	Unknown	Unknown	Unknown	Unknown	Unknown		Unknown	Unknown			
05000210	5	Neches	Chambers	12040202	120402020100	05000250	Gordy Marsh	Pond	Lake/Pond	Natural	8/11/2003					2	05000210	Unknown	Unknown	Unknown	Unknown	Unknown		Unknown	Unknown			

DRAFT

Table 1: Existing Flood Infrastructure

Existing Infrastructure ID	RFPG No.	RFPG Name	Counties	HUC8s	HUC12s	Watersheds	Feature Name	Infrastructure Type	Description	Natural or Constructed or Combination	Construction Date	Infrastructure Dimensions					Existing Infrastructure ID	Level of Service (2-year, 10-year,	Condition (Functional, Non-	Condition Description	Deficiency (Deficient, Non-	Deficiency Description	Population Protected by Infrastructure	Owning Entity	Operating Entity	Associated FMEs	Associated FMSs	Associated FMPs
												Diameter (ft)	Height (ft)	Width (ft)	Length (ft)	Area (acre)												
05000211	5	Neches	Jefferson	12040202	120402020300	05000253	Little Lake	Pond	Lake/Pond	Natural	7/21/2010					3	05000211	Unknown	Unknown	Unknown	Unknown	Unknown		Unknown	Unknown			
05000212	5	Neches	Henderson	12020001	120200010204	05000050	Harten Slough	Pond	Lake/Pond	Natural	12/16/2003					1	05000212	Unknown	Unknown	Unknown	Unknown	Unknown		Unknown	Unknown			
05000213	5	Neches	Chambers	12040202	120402020400	05000251	Gordy Marsh	Pond	Lake/Pond	Natural	8/11/2003					1	05000213	Unknown	Unknown	Unknown	Unknown	Unknown		Unknown	Unknown			
05000214	5	Neches	Henderson	12020001	120200010205	05000038	Bailey Branch Reservoir	Pond	Lake/Pond	Natural	6/6/2014					113	05000214	Unknown	Unknown	Unknown	Unknown	Unknown		Unknown	Unknown			
05000215	5	Neches	Galveston	12040202	120402020300	05000253	Horseshoe Marsh	Pond	Lake/Pond	Natural	8/11/2003					0	05000215	Unknown	Unknown	Unknown	Unknown	Unknown		Unknown	Unknown			
05000216	5	Neches	Chambers	12040202	120402020100	05000250	Gordy Marsh	Pond	Lake/Pond	Natural	8/11/2003					0	05000216	Unknown	Unknown	Unknown	Unknown	Unknown		Unknown	Unknown			
05000217	5	Neches	Chambers	12040202	120402020400	05000251	Gordy Marsh	Pond	Lake/Pond	Natural	8/11/2003					0	05000217	Unknown	Unknown	Unknown	Unknown	Unknown		Unknown	Unknown			
05000218	5	Neches	Galveston	12040202	120402020300	05000253	Horseshoe Marsh	Pond	Lake/Pond	Natural	8/11/2003					0	05000218	Unknown	Unknown	Unknown	Unknown	Unknown		Unknown	Unknown			
05000219	5	Neches	Angelina	12020002	120200020306	05000087	Little Cedar Creek Lake	Pond	Lake/Pond	Natural	9/2/2003					209	05000219	Unknown	Unknown	Unknown	Unknown	Unknown		Unknown	Unknown			
05000220	5	Neches	Hardin	12020006	120200060407	05000205	Old Mill Pond	Pond	Lake/Pond	Natural	10/23/2003					1	05000220	Unknown	Unknown	Unknown	Unknown	Unknown		Unknown	Unknown			
05000221	5	Neches	Galveston	12040202	120402020400	05000251	Horseshoe Lake	Pond	Lake/Pond	Natural	8/11/2003					76	05000221	Unknown	Unknown	Unknown	Unknown	Unknown		Unknown	Unknown			
05000222	5	Neches	Jefferson	12040201	120402010300	05000261	Willow Slough Marsh	Pond	Lake/Pond	Natural	11/18/2003					37	05000222	Unknown	Unknown	Unknown	Unknown	Unknown		Unknown	Unknown			
05000223	5	Neches	Henderson	12020001	120200010206	05000039	Lake Palestine	Pond	Reservoir	Natural	6/6/2014					11	05000223	Unknown	Unknown	Unknown	Unknown	Unknown		Unknown	Unknown			
05000224	5	Neches	Smith	12020004	120200040103	05000146	Pinkerton Lake	Pond	Lake/Pond	Natural	11/7/2003					9	05000224	Unknown	Unknown	Unknown	Unknown	Unknown		Unknown	Unknown			
05000225	5	Neches	Jefferson	12040201	120402010300	05000261	Mud Lake	Pond	Lake/Pond	Combination	11/18/2003					130	05000225	Unknown	Unknown	Unknown	Unknown	Unknown		Unknown	Unknown			
05000226	5	Neches	Nacogdoches	12020004	120200040503	05000140	Caro Pine Lake	Pond	Lake/Pond	Natural	11/7/2003					37	05000226	Unknown	Unknown	Unknown	Unknown	Unknown		Unknown	Unknown			
05000227	5	Neches	Jefferson	12040201	120402010300	05000261	Shallow Prong Lake	Pond	Lake/Pond	Natural	11/18/2003					13	05000227	Unknown	Unknown	Unknown	Unknown	Unknown		Unknown	Unknown			
05000228	5	Neches	Jasper	12020005	120200051003	05000149	Buster Lake	Pond	Lake/Pond	Natural	1/10/2004					2	05000228	Unknown	Unknown	Unknown	Unknown	Unknown		Unknown	Unknown			
05000229	5	Neches	Jefferson	12040201	120402010300	05000261	Johnson Lake	Pond	Lake/Pond	Natural	11/18/2003					0	05000229	Unknown	Unknown	Unknown	Unknown	Unknown		Unknown	Unknown			
05000230	5	Neches	Angelina	12020002	120200020505	05000103	Manning Mill Ponds	Pond	Lake/Pond	Natural	10/20/2012					19	05000230	Unknown	Unknown	Unknown	Unknown	Unknown		Unknown	Unknown			
05000231	5	Neches	Cherokee	12020001	120200010401	05000054	Brown Lake	Pond	Lake/Pond	Natural	12/16/2003					4	05000231	Unknown	Unknown	Unknown	Unknown	Unknown		Unknown	Unknown			
05000232	5	Neches	Chambers	12040202	120402020400	05000251	Robinson Lake	Pond	Lake/Pond	Natural	8/11/2003					709	05000232	Unknown	Unknown	Unknown	Unknown	Unknown		Unknown	Unknown			
05000233	5	Neches	Tyler	12020006	120200060205	05000213	Urland Lake	Pond	Lake/Pond	Natural	10/23/2003					4	05000233	Unknown	Unknown	Unknown	Unknown	Unknown		Unknown	Unknown			
05000234	5	Neches	Hardin	12020003	120200030401	05000024	Mud Lake	Pond	Lake/Pond	Combination	9/17/2003					3	05000234	Unknown	Unknown	Unknown	Unknown	Unknown		Unknown	Unknown			
05000235	5	Neches	Henderson	12020001	120200010307	05000053	Tex Iron Incorporated Reservoir Number 2	Pond	Lake/Pond	Natural	12/16/2003					1	05000235	Unknown	Unknown	Unknown	Unknown	Unknown		Unknown	Unknown			
05000236	5	Neches	Nacogdoches	12020005	120200050305	05000154	McKinney Lake	Pond	Lake/Pond	Natural	1/10/2004					17	05000236	Unknown	Unknown	Unknown	Unknown	Unknown		Unknown	Unknown			
05000237	5	Neches	Henderson	12020001	120200010304	05000042	Anderson Marsh	Pond	Lake/Pond	Natural	12/16/2003					0	05000237	Unknown	Unknown	Unknown	Unknown	Unknown		Unknown	Unknown			
05000238	5	Neches	Henderson	12020001	120200010204	05000050	Dragert Lake	Pond	Lake/Pond	Natural	12/16/2003					38	05000238	Unknown	Unknown	Unknown	Unknown	Unknown		Unknown	Unknown			
05000239	5	Neches	Tyler	12020006	120200060203	05000226	Hyatt Lake	Pond	Lake/Pond	Natural	10/23/2003					66	05000239	Unknown	Unknown	Unknown	Unknown	Unknown		Unknown	Unknown			
05000240	5	Neches	Nacogdoches	12020004	120200040604	05000112	Warner Slough	Pond	Lake/Pond	Natural	10/20/2012					2	05000240	Unknown	Unknown	Unknown	Unknown	Unknown		Unknown	Unknown			
05000241	5	Neches	Henderson	12020001	120200010304	05000042	Chapman Lake	Pond	Lake/Pond	Natural	12/16/2003					19	05000241	Unknown	Unknown	Unknown	Unknown	Unknown		Unknown	Unknown			
05000242	5	Neches	Liberty	12020007	120200070108	05000238	Daisetta Swamp	Pond	Lake/Pond	Natural	5/26/2010					0	05000242	Unknown	Unknown	Unknown	Unknown	Unknown		Unknown	Unknown			
05000243	5	Neches	Liberty	12020007	120200070110	05000232	Long Marsh	Pond	Lake/Pond	Natural	4/8/2003					7	05000243	Unknown	Unknown	Unknown	Unknown	Unknown		Unknown	Unknown			
05000244	5	Neches	Jasper	12020003	120200030401	05000024	Neyland Lake	Pond	Lake/Pond	Natural	9/17/2003					4	05000244	Unknown	Unknown	Unknown	Unknown	Unknown		Unknown	Unknown			
05000245	5	Neches	Polk	12020006	120200060201	05000210	Tomahawk Lake Number 1	Pond	Lake/Pond	Natural	10/23/2003					10	05000245	Unknown	Unknown	Unknown	Unknown	Unknown		Unknown	Unknown			
05000246	5	Neches	Chambers	12040202	120402020100	05000250	Gordy Marsh	Pond	Lake/Pond	Natural	8/11/2003					2	05000246	Unknown	Unknown	Unknown	Unknown	Unknown		Unknown	Unknown			
05000247	5	Neches	Anderson	12020001	120200010503	05000027	W A Smith Lake Number 1	Pond	Lake/Pond	Natural	12/16/2003					7	05000247	Unknown	Unknown	Unknown	Unknown	Unknown		Unknown	Unknown			
05000248	5	Neches	Chambers	12040202	120402020400	05000251	Open Lakes	Pond	Lake/Pond	Natural	8/11/2003					3	05000248	Unknown	Unknown	Unknown	Unknown	Unknown		Unknown	Unknown			
05000249	5	Neches	Van Zandt	12020001	120200010101	05000044	Tunnell Pond	Pond	Lake/Pond	Natural	12/16/2003					1	05000249	Unknown	Unknown	Unknown	Unknown	Unknown		Unknown	Unknown			
05000250	5	Neches	Galveston	12040202	120402020300	05000253	Horseshoe Marsh	Pond	Lake/Pond	Natural	8/11/2003					1	05000250	Unknown	Unknown	Unknown	Unknown	Unknown		Unknown	Unknown			
05000251	5	Neches	Cherokee	12020001	120200010506	05000062	Lake Jacksonville	Reservoir	Reservoir	Combination	9/10/2009					1195	05000251	Unknown	Unknown	Unknown	Unknown	Unknown		Unknown	Unknown			
05000252	5	Neches	Nacogdoches	12020005	120200050102	05000160	Hanson Lake	Pond	Lake/Pond	Natural	1/10/2004					4	05000252	Unknown	Unknown	Unknown	Unknown	Unknown		Unknown	Unknown			
05000253	5	Neches	Chambers	12040202	120402020400	05000251	Wallis Lake	Pond	Lake/Pond	Natural	8/11/2003					218	05000253	Unknown	Unknown	Unknown	Unknown	Unknown		Unknown	Unknown			
05000254	5	Neches	Shelby	12020005	120200050405	05000171	Pearl Lake	Pond	Lake/Pond	Natural	1/10/2004					8	05000254	Unknown	Unknown	Unknown	Unknown	Unknown		Unknown	Unknown			
05000255	5	Neches	Smith	12020004	120200040106	05000121	Grove Club Lake	Pond	Lake/Pond	Natural	11/7/2003					40	05000255	Unknown	Unknown	Unknown	Unknown	Unknown		Unknown	Unknown			
05000256	5	Neches	Anderson	12020001	120200010504	05000034	Circle R Lake Number 2	Pond	Lake/Pond	Natural	12/16/2003					23	05000256	Unknown	Unknown	Unknown	Unknown	Unknown		Unknown	Unknown			
05000257	5	Neches	Hardin	12020003	120200030307	05000023	Johns Lake	Pond	Lake/Pond	Natural	9/17/2003					412	05000257	Unknown	Unknown	Unknown	Unknown	Unknown		Unknown	Unknown			
05000258	5	Neches	Chambers	12040202	120402020400	05000251	Open Lakes	Pond	Lake/Pond	Natural	8/11/2003					8	05000258	Unknown	Unknown	Unknown	Unknown	Unknown		Unknown	Unknown			
05000259	5	Neches	Jasper	12020003	120200030204	05000010	Bee Tree Swamp	Pond	Lake/Pond	Natural	9/17/2003					0	05000259	Unknown	Unknown	Unknown	Unknown	Unknown		Unknown	Unknown			
05000260	5	Neches	Cherokee	12020002	120200020101	05000073	McCall Lake	Pond	Lake/Pond	Natural	9/2/2003					6	05000260	Unknown	Unknown	Unknown	Unknown	Unknown		Unknown	Unknown			
05000261	5	Neches	Hardin	12020006	120200060407	05000205	Grass Ponds	Pond	Lake/Pond	Natural	5/26/2010					6	05000261	Unknown	Unknown	Unknown	Unknown	Unknown		Unknown	Unknown			
05000262	5	Neches	Jasper	12020005	120200051002	05000188	Ellis Pond Slough	Pond	Lake/Pond	Natural	1/10/2004					22	05000262	Unknown	Unknown	Unknown	Unknown	Unknown		Unknown	Unknown			

DRAFT

Existing Infrastructure ID	RFPG No.	RFPG Name	Counties	HUC8s	HUC12s	Watersheds	Feature Name	Infrastructure Type	Description	Natural or Constructed or Combination	Construction Date	Infrastructure Dimensions					Existing Infrastructure ID	Level of Service (2-year, 10-year,	Condition (Functional, Non-	Condition Description	Deficiency (Deficient, Non-	Deficiency Description	Population Protected by Infrastructure	Owning Entity	Operating Entity	Associated FMEs	Associated FMSs	Associated FMPs
												Diameter (ft)	Height (ft)	Width (ft)	Length (ft)	Area (acre)												
05000263	5	Neches	Cherokee	12020004	120200040204	05000123	Turnbow Lake	Pond	Lake/Pond	Natural	9/10/2015					11	05000263	Unknown	Unknown	Unknown	Unknown	Unknown		Unknown	Unknown			
05000264	5	Neches	Galveston	12040202	120402020300	05000253	Horseshoe Marsh	Pond	Lake/Pond	Natural	8/11/2003					0	05000264	Unknown	Unknown	Unknown	Unknown	Unknown		Unknown	Unknown			
05000265	5	Neches	Jefferson	12040201	120402010300	05000261	Dipping Vat Ponds	Pond	Lake/Pond	Combination	11/18/2003					1	05000265	Unknown	Unknown	Unknown	Unknown	Unknown		Unknown	Unknown			
05000266	5	Neches	Henderson	12020001	120200010204	05000050	Jackson Lake	Pond	Lake/Pond	Natural	12/16/2003					25	05000266	Unknown	Unknown	Unknown	Unknown	Unknown		Unknown	Unknown			
05000267	5	Neches	Jefferson	12040201	120402010300	05000261	Shallow Prong Lake	Pond	Lake/Pond	Natural	11/18/2003					0	05000267	Unknown	Unknown	Unknown	Unknown	Unknown		Unknown	Unknown			
05000268	5	Neches	Chambers	12040202	120402020400	05000251	Gordy Marsh	Pond	Lake/Pond	Natural	8/11/2003					0	05000268	Unknown	Unknown	Unknown	Unknown	Unknown		Unknown	Unknown			
05000269	5	Neches	Galveston	12040202	120402020300	05000253	Horseshoe Marsh	Pond	Lake/Pond	Natural	8/11/2003					0	05000269	Unknown	Unknown	Unknown	Unknown	Unknown		Unknown	Unknown			
05000270	5	Neches	Jasper	12020003	120200030204	05000010	Bee Tree Swamp	Pond	Lake/Pond	Natural	9/17/2003					1	05000270	Unknown	Unknown	Unknown	Unknown	Unknown		Unknown	Unknown			
05000271	5	Neches	Hardin	12020007	120200070204	05000245	Bushy Lake	Reservoir	Reservoir	Natural	4/8/2003					4	05000271	Unknown	Unknown	Unknown	Unknown	Unknown		Unknown	Unknown			
05000272	5	Neches	Galveston	12040202	120402020300	05000253	Smith Pond	Pond	Lake/Pond	Natural	8/11/2003					6	05000272	Unknown	Unknown	Unknown	Unknown	Unknown		Unknown	Unknown			
05000273	5	Neches	Chambers	12040202	120402020100	05000250	Gordy Marsh	Pond	Lake/Pond	Natural	8/11/2003					1	05000273	Unknown	Unknown	Unknown	Unknown	Unknown		Unknown	Unknown			
05000274	5	Neches	Cherokee	12020001	120200010407	05000060	Pine Lake	Pond	Lake/Pond	Natural	12/16/2003					2	05000274	Unknown	Unknown	Unknown	Unknown	Unknown		Unknown	Unknown			
05000275	5	Neches	Henderson	12020001	120200010302	05000041	Lake Palestine	Reservoir	Reservoir	Natural	6/6/2014					3	05000275	Unknown	Unknown	Unknown	Unknown	Unknown		Unknown	Unknown			
05000276	5	Neches	Van Zandt	12020001	120200010204	05000050	Callender Lake	Pond	Lake/Pond	Natural	6/6/2014					274	05000276	Unknown	Unknown	Unknown	Unknown	Unknown		Unknown	Unknown			
05000277	5	Neches	Smith	12020001	120200010104	05000047	House Lake	Pond	Lake/Pond	Natural	12/16/2003					22	05000277	Unknown	Unknown	Unknown	Unknown	Unknown		Unknown	Unknown			
05000278	5	Neches	Smith	12020001	120200010301	05000040	Hidden Hill Lake	Pond	Lake/Pond	Natural	12/16/2003					17	05000278	Unknown	Unknown	Unknown	Unknown	Unknown		Unknown	Unknown			
05000279	5	Neches	Sabine	12020005	120200050804	05000179	Magasco Lake	Pond	Lake/Pond	Natural	1/10/2004					8	05000279	Unknown	Unknown	Unknown	Unknown	Unknown		Unknown	Unknown			
05000280	5	Neches	Cherokee	12020004	120200040201	05000122	Twin Lakes	Pond	Lake/Pond	Natural	11/7/2003					7	05000280	Unknown	Unknown	Unknown	Unknown	Unknown		Unknown	Unknown			
05000281	5	Neches	Hardin	12020003	120200030307	05000023	Bear Mans Lake	Pond	Lake/Pond	Natural	9/17/2003					13	05000281	Unknown	Unknown	Unknown	Unknown	Unknown		Unknown	Unknown			
05000282	5	Neches	Chambers	12040202	120402020100	05000250	Gordy Marsh	Pond	Lake/Pond	Natural	8/11/2003					3	05000282	Unknown	Unknown	Unknown	Unknown	Unknown		Unknown	Unknown			
05000283	5	Neches	Cherokee	12020001	120200010603	05000068	Pryor Lake	Pond	Lake/Pond	Natural	12/16/2003					1	05000283	Unknown	Unknown	Unknown	Unknown	Unknown		Unknown	Unknown			
05000284	5	Neches	Galveston	12040202	120402020400	05000251	Oyster Lake	Pond	Lake/Pond	Natural	7/20/2010					25	05000284	Unknown	Unknown	Unknown	Unknown	Unknown		Unknown	Unknown			
05000285	5	Neches	Chambers	12040202	120402020400	05000251	Gordy Marsh	Pond	Lake/Pond	Natural	8/11/2003					0	05000285	Unknown	Unknown	Unknown	Unknown	Unknown		Unknown	Unknown			
05000286	5	Neches	Chambers	12040202	120402020100	05000250	Gordy Marsh	Pond	Lake/Pond	Natural	8/11/2003					0	05000286	Unknown	Unknown	Unknown	Unknown	Unknown		Unknown	Unknown			
05000287	5	Neches	Jefferson	12040202, 12040202, 12040201	120402020500, 120402020300, 120402010300	05000262, 05000253, 05000261	Dipping Vat Ponds	Pond	Lake/Pond	Combination	4/9/2015					19401	05000287	Unknown	Unknown	Unknown	Unknown	Unknown		Unknown	Unknown			
05000288	5	Neches	Nacogdoches	12020004	120200040603	05000111	Durst Lakes	Pond	Lake/Pond	Natural	11/7/2003					8	05000288	Unknown	Unknown	Unknown	Unknown	Unknown		Unknown	Unknown			
05000289	5	Neches	Jefferson	12040201	120402010300	05000261	Shallow Prong Lake	Reservoir	Lake/Pond	Natural	11/18/2003					8	05000289	Unknown	Unknown	Unknown	Unknown	Unknown		Unknown	Unknown			
05000290	5	Neches	Chambers	12040202	120402020400	05000251	Gordy Marsh	Pond	Lake/Pond	Natural	8/11/2003					1	05000290	Unknown	Unknown	Unknown	Unknown	Unknown		Unknown	Unknown			
05000291	5	Neches	Cherokee	12020001	120200010602	05000067	Stovall Lake	Pond	Lake/Pond	Natural	12/16/2003					0	05000291	Unknown	Unknown	Unknown	Unknown	Unknown		Unknown	Unknown			
05000292	5	Neches	Angelina	12020002	120200020306	05000087	Brushy Lake	Pond	Lake/Pond	Natural	9/2/2003					5	05000292	Unknown	Unknown	Unknown	Unknown	Unknown		Unknown	Unknown			
05000293	5	Neches	Tyler	12020003	120200030304	05000021	George Lake	Pond	Lake/Pond	Natural	6/6/2014					15	05000293	Unknown	Unknown	Unknown	Unknown	Unknown		Unknown	Unknown			
05000294	5	Neches	Smith	12020001	120200010301	05000040	Pleasant Retreat Acres Lake	Pond	Lake/Pond	Natural	12/16/2003					11	05000294	Unknown	Unknown	Unknown	Unknown	Unknown		Unknown	Unknown			
05000295	5	Neches	Houston	12020001	120200010703	05000071	Bobbitt Lake	Pond	Lake/Pond	Natural	12/16/2003					0	05000295	Unknown	Unknown	Unknown	Unknown	Unknown		Unknown	Unknown			
05000296	5	Neches	Hardin	12020007	120200070304	05000244	Cooks Lake	Pond	Lake/Pond	Natural	10/20/2012					26	05000296	Unknown	Unknown	Unknown	Unknown	Unknown		Unknown	Unknown			
05000297	5	Neches	Chambers	12040202	120402020400	05000251	Gordy Marsh	Pond	Lake/Pond	Natural	8/11/2003					1	05000297	Unknown	Unknown	Unknown	Unknown	Unknown		Unknown	Unknown			
05000298	5	Neches	Jefferson	12040201	120402010300	05000261	Willow Slough Marsh	Pond	Lake/Pond	Natural	11/18/2003					0	05000298	Unknown	Unknown	Unknown	Unknown	Unknown		Unknown	Unknown			
05000299	5	Neches	Galveston	12040202	120402020300	05000253	Horseshoe Marsh	Pond	Lake/Pond	Natural	8/11/2003					0	05000299	Unknown	Unknown	Unknown	Unknown	Unknown		Unknown	Unknown			
05000300	5	Neches	Liberty	12020007	120200070108	05000238	Daisetta Swamp	Pond	Lake/Pond	Natural	5/26/2010					0	05000300	Unknown	Unknown	Unknown	Unknown	Unknown		Unknown	Unknown			
05000301	5	Neches	Chambers	12040202	120402020400	05000251	Gordy Marsh	Pond	Lake/Pond	Natural	8/11/2003					0	05000301	Unknown	Unknown	Unknown	Unknown	Unknown		Unknown	Unknown			
05000302	5	Neches	Jefferson	12040201	120402010300	05000261	Shallow Prong Lake	Reservoir	Lake/Pond	Natural	11/18/2003					145	05000302	Unknown	Unknown	Unknown	Unknown	Unknown		Unknown	Unknown			
05000303	5	Neches	Angelina	12020002	120200020306	05000087	Woods Lake	Pond	Lake/Pond	Natural	9/2/2003					1	05000303	Unknown	Unknown	Unknown	Unknown	Unknown		Unknown	Unknown			
05000304	5	Neches	Hardin	12020003	120200030401	05000024	Big Eddy Lake	Pond	Lake/Pond	Natural	9/17/2003					4	05000304	Unknown	Unknown	Unknown	Unknown	Unknown		Unknown	Unknown			
05000305	5	Neches	Jefferson	12040201	120402010300	05000261	Willow Slough Marsh	Pond	Lake/Pond	Natural	11/18/2003					2	05000305	Unknown	Unknown	Unknown	Unknown	Unknown		Unknown	Unknown			
05000306	5	Neches	Nacogdoches	12020004	120200040506	05000113	Lucas Lake	Pond	Lake/Pond	Natural	11/7/2003					18	05000306	Unknown	Unknown	Unknown	Unknown	Unknown		Unknown	Unknown			
05000307	5	Neches	Henderson	12020001	120200010303	05000052	Jones Lake	Pond	Lake/Pond	Natural	12/16/2003					23	05000307	Unknown	Unknown	Unknown	Unknown	Unknown		Unknown	Unknown			
05000308	5	Neches	Galveston	12040202	120402020300	05000253	Horseshoe Marsh	Pond	Lake/Pond	Natural	8/11/2003					0	05000308	Unknown	Unknown	Unknown	Unknown	Unknown		Unknown	Unknown			
05000309	5	Neches	Chambers	12040202	120402020400	05000251	Open Lakes	Pond	Lake/Pond	Natural	8/11/2003					8	05000309	Unknown	Unknown	Unknown	Unknown	Unknown		Unknown	Unknown			
05000310	5	Neches	Jefferson	12040201	120402010200	05000260	Viterbo Reservoir	Pond	Lake/Pond	Natural	11/18/2003					123	05000310	Unknown	Unknown	Unknown	Unknown	Unknown		Unknown	Unknown			
05000311	5	Neches	Galveston	12040202	120402020300	05000253	Horseshoe Marsh	Pond	Lake/Pond	Natural	8/11/2003					0	05000311	Unknown	Unknown	Unknown	Unknown	Unknown		Unknown	Unknown			
05000312	5	Neches	Cherokee	12020001	120200010407	05000060	Henry Lake	Pond	Lake/Pond	Natural	12/16/2003					177	05000312	Unknown	Unknown	Unknown	Unknown	Unknown		Unknown	Unknown			
05000313	5	Neches	Liberty	12020007	120200070108	05000238	Daisetta Swamp	Pond	Lake/Pond	Natural	5/26/2010					0	05000313	Unknown	Unknown	Unknown	Unknown	Unknown		Unknown	Unknown			
05000314	5	Neches	Galveston	12040202	120402020300	05000253	Horseshoe Marsh	Pond	Lake/Pond	Natural	8/11/2003					0	05000314	Unknown	Unknown	Unknown	Unknown	Unknown		Unknown	Unknown			

DRAFT

Table 1: Existing Flood Infrastructure

Existing Infrastructure ID	RFPG No.	RFPG Name	Counties	HUC8s	HUC12s	Watersheds	Feature Name	Infrastructure Type	Description	Natural or Constructed or Combination	Construction Date	Infrastructure Dimensions					Existing Infrastructure ID	Level of Service (2-year, 10-year,	Condition (Functional, Non-	Condition Description	Deficiency (Deficient, Non-	Deficiency Description	Population Protected by Infrastructure	Owning Entity	Operating Entity	Associated FMEs	Associated FMSs	Associated FMPs
												Diameter (ft)	Height (ft)	Width (ft)	Length (ft)	Area (acre)												
05000315	5	Neches	Shelby	12020005	120200050301	05000152	Soil Conservation Service Site 8 Reservoir	Pond	Lake/Pond	Natural	1/10/2004					32	05000315	Unknown	Unknown	Unknown	Unknown	Unknown		Unknown	Unknown			
05000316	5	Neches	Chambers	12040202	120402020300	05000253	Horseshoe Marsh	Pond	Lake/Pond	Natural	8/11/2003					0	05000316	Unknown	Unknown	Unknown	Unknown	Unknown		Unknown	Unknown			
05000317	5	Neches	Smith	12020004	120200040103	05000146	Storey Lake	Pond	Lake/Pond	Natural	11/7/2003					4	05000317	Unknown	Unknown	Unknown	Unknown	Unknown		Unknown	Unknown			
05000318	5	Neches	Chambers	12040202	120402020400	05000251	Gordy Marsh	Pond	Lake/Pond	Natural	7/1/2014					1	05000318	Unknown	Unknown	Unknown	Unknown	Unknown		Unknown	Unknown			
05000319	5	Neches	Galveston	12040202	120402020300	05000253	Horseshoe Marsh	Pond	Lake/Pond	Natural	8/11/2003					11	05000319	Unknown	Unknown	Unknown	Unknown	Unknown		Unknown	Unknown			
05000320	5	Neches	Jasper	12020003	120200030402	05000005	Little Mac Lake	Pond	Lake/Pond	Natural	9/17/2003					2	05000320	Unknown	Unknown	Unknown	Unknown	Unknown		Unknown	Unknown			
05000321	5	Neches	Tyler	12020006	120200060205	05000213	Twin Lakes	Pond	Lake/Pond	Natural	10/23/2003					30	05000321	Unknown	Unknown	Unknown	Unknown	Unknown		Unknown	Unknown			
05000322	5	Neches	Chambers	12040202	120402020100	05000250	Gordy Marsh	Pond	Lake/Pond	Natural	8/11/2003					1	05000322	Unknown	Unknown	Unknown	Unknown	Unknown		Unknown	Unknown			
05000323	5	Neches	Liberty	12020007	120200070108	05000238	Daisetta Swamp	Pond	Lake/Pond	Natural	5/26/2010					0	05000323	Unknown	Unknown	Unknown	Unknown	Unknown		Unknown	Unknown			
05000324	5	Neches	Hardin	12020007	120200070204	05000245	The Sour Lakes	Pond	Lake/Pond	Natural	9/10/2009					3	05000324	Unknown	Unknown	Unknown	Unknown	Unknown		Unknown	Unknown			
05000325	5	Neches	Hardin	12020007	120200070204	05000245	The Sour Lakes	Pond	Lake/Pond	Natural	9/10/2009					1	05000325	Unknown	Unknown	Unknown	Unknown	Unknown		Unknown	Unknown			
05000326	5	Neches	Angelina	12020005	120200050104	05000161	Berry Lake	Pond	Lake/Pond	Natural	1/10/2004					7	05000326	Unknown	Unknown	Unknown	Unknown	Unknown		Unknown	Unknown			
05000327	5	Neches	Hardin	12020003	120200030306	05000006	Ard Lake	Pond	Lake/Pond	Natural	9/17/2003					0	05000327	Unknown	Unknown	Unknown	Unknown	Unknown		Unknown	Unknown			
05000328	5	Neches	Cherokee	12020001	120200010506	05000062	Lake Jacksonville	Reservoir	Reservoir	Combination	12/16/2003					2	05000328	Unknown	Unknown	Unknown	Unknown	Unknown		Unknown	Unknown			
05000329	5	Neches	Galveston	12040202	120402020300	05000253	Knoll Ponds	Pond	Lake/Pond	Natural	8/11/2003					9	05000329	Unknown	Unknown	Unknown	Unknown	Unknown		Unknown	Unknown			
05000330	5	Neches	Houston	12020002	120200020102	05000105	Cook Lake	Pond	Lake/Pond	Natural	9/2/2003					7	05000330	Unknown	Unknown	Unknown	Unknown	Unknown		Unknown	Unknown			
05000331	5	Neches	Galveston	12040202	120402020300	05000253	Horseshoe Marsh	Pond	Lake/Pond	Natural	8/11/2003					0	05000331	Unknown	Unknown	Unknown	Unknown	Unknown		Unknown	Unknown			
05000332	5	Neches	Jefferson	12040201	120402010300	05000261	Star Lake	Pond	Lake/Pond	Natural	11/18/2003					320	05000332	Unknown	Unknown	Unknown	Unknown	Unknown		Unknown	Unknown			
05000333	5	Neches	Anderson	12020001	120200010504	05000034	Williams Lake	Pond	Lake/Pond	Natural	12/16/2003					16	05000333	Unknown	Unknown	Unknown	Unknown	Unknown		Unknown	Unknown			
05000334	5	Neches	Nacogdoches	12020005	120200050102	05000160	Mize Lake	Pond	Lake/Pond	Natural	6/11/2014					0	05000334	Unknown	Unknown	Unknown	Unknown	Unknown		Unknown	Unknown			
05000335	5	Neches	Smith	12020004	120200040101	05000145	Wilson Lake	Pond	Lake/Pond	Natural	11/7/2003					14	05000335	Unknown	Unknown	Unknown	Unknown	Unknown		Unknown	Unknown			
05000336	5	Neches	Cherokee	12020004	120200040201	05000122	Hollywood Lake	Pond	Lake/Pond	Natural	11/7/2003					21	05000336	Unknown	Unknown	Unknown	Unknown	Unknown		Unknown	Unknown			
05000337	5	Neches	Cherokee	12020001	120200010407	05000060	Henry Lake	Pond	Lake/Pond	Natural	12/16/2003					3	05000337	Unknown	Unknown	Unknown	Unknown	Unknown		Unknown	Unknown			
05000338	5	Neches	Hardin	12020003	120200030307	05000023	Fish Lake	Pond	Lake/Pond	Natural	9/17/2003					1	05000338	Unknown	Unknown	Unknown	Unknown	Unknown		Unknown	Unknown			
05000339	5	Neches	Jefferson	12040201	120402010300	05000261	Johnson Lake	Pond	Lake/Pond	Natural	11/18/2003					182	05000339	Unknown	Unknown	Unknown	Unknown	Unknown		Unknown	Unknown			
05000340	5	Neches	Chambers	12040202	120402020100	05000250	Gordy Marsh	Pond	Lake/Pond	Natural	8/11/2003					16	05000340	Unknown	Unknown	Unknown	Unknown	Unknown		Unknown	Unknown			
05000341	5	Neches	Galveston	12040202	120402020300	05000253	Horseshoe Marsh	Pond	Lake/Pond	Natural	8/11/2003					0	05000341	Unknown	Unknown	Unknown	Unknown	Unknown		Unknown	Unknown			
05000342	5	Neches	Orange	12020003	120200030402	05000005	Banks Bayou	Pond	Lake/Pond	Natural	9/17/2003					11	05000342	Unknown	Unknown	Unknown	Unknown	Unknown		Unknown	Unknown			
05000343	5	Neches	Galveston	12040202	120402020300	05000253	Horseshoe Marsh	Pond	Lake/Pond	Natural	8/11/2003					1	05000343	Unknown	Unknown	Unknown	Unknown	Unknown		Unknown	Unknown			
05000344	5	Neches	Tyler	12020006	120200060205	05000213	Sutton Lake	Pond	Lake/Pond	Natural	10/23/2003					40	05000344	Unknown	Unknown	Unknown	Unknown	Unknown		Unknown	Unknown			
05000345	5	Neches	Angelina	12020002	120200020306	05000087	Duck Pond	Pond	Lake/Pond	Natural	6/29/2012					0	05000345	Unknown	Unknown	Unknown	Unknown	Unknown		Unknown	Unknown			
05000346	5	Neches	Jasper,Tyler	12020003, 12020003, 12020003, 12020003, 12020005	120200030203, 120200030204, 120200030301, 120200030206, 120200051003	05000009,05000010,05000011,05000019,05000149	Bee Tree Swamp	Reservoir	Lake/Pond	Natural	1/10/2013					9493	05000346	Unknown	Unknown	Unknown	Unknown	Unknown		Unknown	Unknown			
05000347	5	Neches	Tyler	12020006	120200060205	05000213	West Sawyers Lake	Pond	Lake/Pond	Natural	10/23/2003					14	05000347	Unknown	Unknown	Unknown	Unknown	Unknown		Unknown	Unknown			
05000348	5	Neches	Smith	12020004	120200040101	05000145	Beaver Run	Pond	Lake/Pond	Natural	11/7/2003					2	05000348	Unknown	Unknown	Unknown	Unknown	Unknown		Unknown	Unknown			
05000349	5	Neches	Liberty	12020007	120200070108	05000238	Daisetta Swamp	Pond	Lake/Pond	Natural	5/26/2010					1	05000349	Unknown	Unknown	Unknown	Unknown	Unknown		Unknown	Unknown			
05000350	5	Neches	Jasper	12020003	120200030307	05000023	Clear Lake	Pond	Lake/Pond	Natural	9/17/2003					1	05000350	Unknown	Unknown	Unknown	Unknown	Unknown		Unknown	Unknown			
05000351	5	Neches	Angelina	12020002	120200020308	05000085	Cypress Lake	Pond	Lake/Pond	Natural	9/2/2003					2	05000351	Unknown	Unknown	Unknown	Unknown	Unknown		Unknown	Unknown			
05000352	5	Neches	Galveston	12040202	120402020300	05000253	Horseshoe Marsh	Pond	Lake/Pond	Natural	8/11/2003					0	05000352	Unknown	Unknown	Unknown	Unknown	Unknown		Unknown	Unknown			
05000353	5	Neches	Hardin	12020003	120200030307	05000023	Black Creek Lake	Pond	Lake/Pond	Natural	9/17/2003					9	05000353	Unknown	Unknown	Unknown	Unknown	Unknown		Unknown	Unknown			
05000354	5	Neches	Smith	12020001	120200010302	05000041	Tom Clay Lake	Pond	Lake/Pond	Natural	12/16/2003					11	05000354	Unknown	Unknown	Unknown	Unknown	Unknown		Unknown	Unknown			
05000355	5	Neches	Hardin	12020006	120200060407	05000205	Yellow Lake	Pond	Lake/Pond	Natural	10/23/2003					1	05000355	Unknown	Unknown	Unknown	Unknown	Unknown		Unknown	Unknown			
05000356	5	Neches	Henderson	12020001	120200010204	05000050	Harten Slough	Pond	Lake/Pond	Natural	12/16/2003					18	05000356	Unknown	Unknown	Unknown	Unknown	Unknown		Unknown	Unknown			
05000357	5	Neches	Anderson	12020001	120200010501	05000028	Broughton Lake	Pond	Lake/Pond	Natural	12/16/2003					11	05000357	Unknown	Unknown	Unknown	Unknown	Unknown		Unknown	Unknown			
05000358	5	Neches	Galveston	12040202	120402020300	05000253	Horseshoe Marsh	Pond	Lake/Pond	Natural	8/11/2003					0	05000358	Unknown	Unknown	Unknown	Unknown	Unknown		Unknown	Unknown			
05000359	5	Neches	Hardin	12020003	120200030401	05000024	Ward Lake	Pond	Lake/Pond	Natural	9/17/2003					6	05000359	Unknown	Unknown	Unknown	Unknown	Unknown		Unknown	Unknown			
05000360	5	Neches	Jasper	12020003	120200030204	05000010	Bee Tree Swamp	Pond	Lake/Pond	Natural	9/17/2003					1	05000360	Unknown	Unknown	Unknown	Unknown	Unknown		Unknown	Unknown			
05000361	5	Neches	Chambers	12040202	120402020400	05000251	Gordy Marsh	Pond	Lake/Pond	Natural	7/1/2014					0	05000361	Unknown	Unknown	Unknown	Unknown	Unknown		Unknown	Unknown			
05000362	5	Neches	Hardin	12020006	120200060407	05000205	Blue Hole	Pond	Lake/Pond	Natural	10/23/2003					7	05000362	Unknown	Unknown	Unknown	Unknown	Unknown		Unknown	Unknown			
05000363	5	Neches	Jefferson	12040201	120402010300	05000261	Shallow Prong Lake	Pond	Lake/Pond	Natural	11/18/2003					0	05000363	Unknown	Unknown	Unknown	Unknown	Unknown		Unknown	Unknown			
05000364	5	Neches	Orange	12040201	120402010500	05000258	Sabine Lake	Pond	Lake/Pond	Natural	6/15/2013					1	05000364	Unknown	Unknown	Unknown	Unknown	Unknown		Unknown	Unknown			
05000365	5	Neches	Jefferson	12040201	120402010300	05000261	Shallow Prong Lake	Pond	Lake/Pond	Natural	11/18/2003					8	05000365	Unknown	Unknown	Unknown	Unknown	Unknown		Unknown	Unknown			

DRAFT

Existing Infrastructure ID	RFPG No.	RFPG Name	Counties	HUC8s	HUC12s	Watersheds	Feature Name	Infrastructure Type	Description	Natural or Constructed or Combination	Construction Date	Infrastructure Dimensions					Existing Infrastructure ID	Level of Service (2-year, 10-year,	Condition (Functional, Non-	Condition Description	Deficiency (Deficient, Non-	Deficiency Description	Population Protected by Infrastructure	Owning Entity	Operating Entity	Associated FMEs	Associated FMSs	Associated FMPs
												Diameter (ft)	Height (ft)	Width (ft)	Length (ft)	Area (acre)												
05000366	5	Neches	Trinity	12020002	120200020207	05000076	Faglea Lake	Pond	Lake/Pond	Natural	9/2/2003					3	05000366	Unknown	Unknown	Unknown	Unknown	Unknown		Unknown	Unknown			
05000367	5	Neches	Hardin	12020003, 12020003	120200030306, 120200030307	05000006,05000023	Jack Gore Baygall	Pond	Lake/Pond	Natural	9/17/2003					719	05000367	Unknown	Unknown	Unknown	Unknown	Unknown		Unknown	Unknown			
05000368	5	Neches	Galveston	12040202	120402020300	05000253	Horseshoe Marsh	Pond	Lake/Pond	Natural	8/11/2003					0	05000368	Unknown	Unknown	Unknown	Unknown	Unknown		Unknown	Unknown			
05000369	5	Neches	Jasper	12020003, 12020003	120200030401, 120200030403	05000024,05000025	Rich Marsh	Pond	Lake/Pond	Natural	9/17/2003					1	05000369	Unknown	Unknown	Unknown	Unknown	Unknown		Unknown	Unknown			
05000370	5	Neches	Liberty	12020007	120200070108	05000238	Daisetta Swamp	Pond	Lake/Pond	Natural	5/26/2010					1	05000370	Unknown	Unknown	Unknown	Unknown	Unknown		Unknown	Unknown			
05000371	5	Neches	Anderson	12020001	120200010503	05000027	Lake Dogwood	Pond	Lake/Pond	Natural	12/16/2003					64	05000371	Unknown	Unknown	Unknown	Unknown	Unknown		Unknown	Unknown			
05000372	5	Neches	Rusk,Cherokee	12020004	120200040302	05000128	Graham Lake	Pond	Lake/Pond	Natural	11/7/2003					4	05000372	Unknown	Unknown	Unknown	Unknown	Unknown		Unknown	Unknown			
05000373	5	Neches	Galveston	12040202	120402020300	05000253	Horseshoe Marsh	Pond	Lake/Pond	Natural	8/11/2003					0	05000373	Unknown	Unknown	Unknown	Unknown	Unknown		Unknown	Unknown			
05000374	5	Neches	Jasper	12020003	120200030307	05000023	Peach Tree Point Lake	Pond	Lake/Pond	Natural	9/17/2003					1	05000374	Unknown	Unknown	Unknown	Unknown	Unknown		Unknown	Unknown			
05000375	5	Neches	Orange	12020003	120200030405	05000003	Lake Bayou	Pond	Lake/Pond	Natural	9/17/2003					6	05000375	Unknown	Unknown	Unknown	Unknown	Unknown		Unknown	Unknown			
05000376	5	Neches	Galveston	12040202	120402020300	05000253	Horseshoe Marsh	Pond	Lake/Pond	Natural	8/11/2003					0	05000376	Unknown	Unknown	Unknown	Unknown	Unknown		Unknown	Unknown			
05000377	5	Neches	Nacogdoches	12020005	120200050102	05000160	Fern Lake	Pond	Lake/Pond	Natural	1/10/2004					40	05000377	Unknown	Unknown	Unknown	Unknown	Unknown		Unknown	Unknown			
05000378	5	Neches	Jasper	12020005	120200051002	05000188	Potato Pond Slough	Pond	Lake/Pond	Natural	1/10/2004					80	05000378	Unknown	Unknown	Unknown	Unknown	Unknown		Unknown	Unknown			
05000379	5	Neches	Tyler	12020003	120200030301	05000011	Brushy Lake	Pond	Lake/Pond	Natural	9/17/2003					2	05000379	Unknown	Unknown	Unknown	Unknown	Unknown		Unknown	Unknown			
05000380	5	Neches	Jasper	12020003	120200030308	05000007	Pool Stave Camp Lake	Pond	Lake/Pond	Natural	9/17/2003					3	05000380	Unknown	Unknown	Unknown	Unknown	Unknown		Unknown	Unknown			
05000381	5	Neches	Cherokee	12020001	120200010705	05000037	Pearman Lake	Pond	Lake/Pond	Natural	12/16/2003					1	05000381	Unknown	Unknown	Unknown	Unknown	Unknown		Unknown	Unknown			
05000382	5	Neches	Jasper	12020003	120200030402	05000005	Big Mac Lake	Pond	Lake/Pond	Natural	9/17/2003					2	05000382	Unknown	Unknown	Unknown	Unknown	Unknown		Unknown	Unknown			
05000383	5	Neches	Jefferson	12040201	120402010300	05000261	Dipping Vat Ponds	Pond	Lake/Pond	Combination	11/18/2003					7	05000383	Unknown	Unknown	Unknown	Unknown	Unknown		Unknown	Unknown			
05000384	5	Neches	Cherokee	12020001	120200010401	05000054	Hall Lake	Pond	Lake/Pond	Natural	12/16/2003					7	05000384	Unknown	Unknown	Unknown	Unknown	Unknown		Unknown	Unknown			
05000385	5	Neches	Liberty	12020007	120200070108	05000238	Daisetta Swamp	Pond	Lake/Pond	Natural	5/26/2010					0	05000385	Unknown	Unknown	Unknown	Unknown	Unknown		Unknown	Unknown			
05000386	5	Neches	Galveston	12040202	120402020300	05000253	Horseshoe Marsh	Pond	Lake/Pond	Natural	8/11/2003					1	05000386	Unknown	Unknown	Unknown	Unknown	Unknown		Unknown	Unknown			
05000387	5	Neches	Nacogdoches	12020005	120200050502	05000199	Sam Rayburn Reservoir	Pond	Reservoir	Natural	1/10/2004					17	05000387	Unknown	Unknown	Unknown	Unknown	Unknown		Unknown	Unknown			
05000388	5	Neches	Liberty	12020007	120200070108	05000238	Daisetta Swamp	Pond	Lake/Pond	Natural	5/26/2010					1	05000388	Unknown	Unknown	Unknown	Unknown	Unknown		Unknown	Unknown			
05000389	5	Neches	Sabine	12020005	120200050805	05000180	Temple-Eastex Lake D	Pond	Lake/Pond	Natural	1/10/2004					12	05000389	Unknown	Unknown	Unknown	Unknown	Unknown		Unknown	Unknown			
05000390	5	Neches	Galveston	12040202	120402020300	05000253	Horseshoe Marsh	Pond	Lake/Pond	Natural	8/11/2003					4	05000390	Unknown	Unknown	Unknown	Unknown	Unknown		Unknown	Unknown			
05000391	5	Neches	Nacogdoches	12020005	120200050305	05000154	Curtis Smith Lake	Pond	Lake/Pond	Natural	1/10/2004					7	05000391	Unknown	Unknown	Unknown	Unknown	Unknown		Unknown	Unknown			
05000392	5	Neches	Jefferson	12040201	120402010300	05000261	Willow Slough Marsh	Pond	Lake/Pond	Natural	11/18/2003					0	05000392	Unknown	Unknown	Unknown	Unknown	Unknown		Unknown	Unknown			
05000393	5	Neches	Trinity	12020002	120200020403	05000090	Pine Lake	Pond	Lake/Pond	Natural	9/2/2003					3	05000393	Unknown	Unknown	Unknown	Unknown	Unknown		Unknown	Unknown			
05000394	5	Neches	Cherokee	12020004	120200040204	05000123	Pine Crest Lake	Pond	Lake/Pond	Natural	11/7/2003					76	05000394	Unknown	Unknown	Unknown	Unknown	Unknown		Unknown	Unknown			
05000395	5	Neches	Angelina	12020005	120200050104	05000161	Jones Lake	Pond	Lake/Pond	Natural	1/10/2004					8	05000395	Unknown	Unknown	Unknown	Unknown	Unknown		Unknown	Unknown			
05000396	5	Neches	Anderson	12020001	120200010501	05000028	Jackson Lake	Pond	Lake/Pond	Natural	12/16/2003					4	05000396	Unknown	Unknown	Unknown	Unknown	Unknown		Unknown	Unknown			
05000397	5	Neches	Chambers	12040202	120402020400	05000251	Gordy Marsh	Pond	Lake/Pond	Natural	8/11/2003					1	05000397	Unknown	Unknown	Unknown	Unknown	Unknown		Unknown	Unknown			
05000398	5	Neches	Jefferson	12040201	120402010300	05000261	Fence Lake	Pond	Lake/Pond	Natural	11/18/2003					1	05000398	Unknown	Unknown	Unknown	Unknown	Unknown		Unknown	Unknown			
05000399	5	Neches	Galveston	12040202	120402020300	05000253	Horseshoe Marsh	Pond	Lake/Pond	Natural	8/11/2003					0	05000399	Unknown	Unknown	Unknown	Unknown	Unknown		Unknown	Unknown			
05000400	5	Neches	Chambers	12040202	120402020100	05000250	Gordy Marsh	Pond	Lake/Pond	Natural	8/11/2003					4	05000400	Unknown	Unknown	Unknown	Unknown	Unknown		Unknown	Unknown			
05000401	5	Neches	Hardin	12020003	120200030401	05000024	Laurel Lake	Pond	Lake/Pond	Natural	9/17/2003					6	05000401	Unknown	Unknown	Unknown	Unknown	Unknown		Unknown	Unknown			
05000402	5	Neches	Chambers	12040202	120402020100	05000250	Gordy Marsh	Pond	Lake/Pond	Natural	8/11/2003					4	05000402	Unknown	Unknown	Unknown	Unknown	Unknown		Unknown	Unknown			
05000403	5	Neches	Chambers	12040202	120402020400	05000251	Open Lakes	Pond	Lake/Pond	Natural	8/11/2003					4	05000403	Unknown	Unknown	Unknown	Unknown	Unknown		Unknown	Unknown			
05000404	5	Neches	Rusk	12020004	120200040302	05000128	Allen Lake	Pond	Lake/Pond	Natural	11/7/2003					6	05000404	Unknown	Unknown	Unknown	Unknown	Unknown		Unknown	Unknown			
05000405	5	Neches	Tyler	12020006	120200060205	05000213	Boykin Lake Number 1	Pond	Lake/Pond	Natural	10/23/2003					22	05000405	Unknown	Unknown	Unknown	Unknown	Unknown		Unknown	Unknown			
05000406	5	Neches	Chambers	12040202	120402020400	05000251	Gordy Marsh	Pond	Lake/Pond	Natural	8/11/2003					1	05000406	Unknown	Unknown	Unknown	Unknown	Unknown		Unknown	Unknown			
05000407	5	Neches	Tyler	12020006	120200060205	05000213	Barclay Lake	Pond	Lake/Pond	Natural	10/23/2003					6	05000407	Unknown	Unknown	Unknown	Unknown	Unknown		Unknown	Unknown			
05000408	5	Neches	Cherokee	12020004	120200040601	05000114	Grassy Lake	Pond	Lake/Pond	Natural	11/7/2003					3	05000408	Unknown	Unknown	Unknown	Unknown	Unknown		Unknown	Unknown			
05000409	5	Neches	Chambers	12040202	120402020400	05000251	Gordy Marsh	Pond	Lake/Pond	Natural	8/11/2003					1	05000409	Unknown	Unknown	Unknown	Unknown	Unknown		Unknown	Unknown			
05000410	5	Neches	Jefferson	12040201	120402010300	05000261	Round Lake	Pond	Lake/Pond	Combination	11/18/2003					30	05000410	Unknown	Unknown	Unknown	Unknown	Unknown		Unknown	Unknown			
05000411	5	Neches	Jefferson	12040201	120402010300	05000261	Dipping Vat Ponds	Pond	Lake/Pond	Combination	11/18/2003					0	05000411	Unknown	Unknown	Unknown	Unknown	Unknown		Unknown	Unknown			
05000412	5	Neches	Van Zandt	12020001	120200010101	05000044	Young Lake	Pond	Lake/Pond	Natural	12/16/2003					15	05000412	Unknown	Unknown	Unknown	Unknown	Unknown		Unknown	Unknown			
05000413	5	Neches	Galveston	12040202	120402020300	05000253	Horseshoe Marsh	Pond	Lake/Pond	Natural	8/11/2003					0	05000413	Unknown	Unknown	Unknown	Unknown	Unknown		Unknown	Unknown			
05000414	5	Neches	Orange	12020003	120200030405	05000003	Lake Bayou	Pond	Lake/Pond	Natural	9/17/2003					14	05000414	Unknown	Unknown	Unknown	Unknown	Unknown		Unknown	Unknown			
05000415	5	Neches	Chambers	12040202	120402020300	05000253	Marshall Estate Lake Number 2	Pond	Lake/Pond	Natural	3/16/2004					90	05000415	Unknown	Unknown	Unknown	Unknown	Unknown		Unknown	Unknown			
05000416	5	Neches	Jefferson	12040201	120402010300	05000261	Knight Lake	Pond	Lake/Pond	Natural	11/18/2003					446	05000416	Unknown	Unknown	Unknown	Unknown	Unknown		Unknown	Unknown			
05000417	5	Neches	Chambers	12040202	120402020400	05000251	Gordy Marsh	Pond	Lake/Pond	Natural	8/11/2003					0	05000417	Unknown	Unknown	Unknown	Unknown	Unknown		Unknown	Unknown			

DRAFT

Table 1: Existing Flood Infrastructure

Existing Infrastructure ID	RFPG No.	RFPG Name	Counties	HUC8s	HUC12s	Watersheds	Feature Name	Infrastructure Type	Description	Natural or Constructed or Combination	Construction Date	Infrastructure Dimensions					Existing Infrastructure ID	Level of Service (2-year, 10-year,	Condition (Functional, Non-	Condition Description	Deficiency (Deficient, Non-	Deficiency Description	Population Protected by Infrastructure	Owning Entity	Operating Entity	Associated FMEs	Associated FMSs	Associated FMPs
												Diameter (ft)	Height (ft)	Width (ft)	Length (ft)	Area (acre)												
05000418	5	Neches	Liberty	12020007	120200070108	05000238	Daisetta Swamp	Pond	Lake/Pond	Natural	5/26/2010					0	05000418	Unknown	Unknown	Unknown	Unknown	Unknown		Unknown	Unknown			
05000419	5	Neches	Hardin	12020007	120200070204	05000245	The Sour Lakes	Pond	Lake/Pond	Natural	9/10/2009					13	05000419	Unknown	Unknown	Unknown	Unknown	Unknown		Unknown	Unknown			
05000420	5	Neches	Angelina	12020004	120200040705	05000119	Clear Lake	Pond	Lake/Pond	Natural	11/7/2003					12	05000420	Unknown	Unknown	Unknown	Unknown	Unknown		Unknown	Unknown			
05000421	5	Neches	San Augustine	12020005	120200050404	05000170	Cattail Pond	Pond	Lake/Pond	Natural	1/10/2004					6	05000421	Unknown	Unknown	Unknown	Unknown	Unknown		Unknown	Unknown			
05000422	5	Neches	Jefferson	12040201	120402010300	05000261	Dipping Vat Ponds	Pond	Lake/Pond	Combination	11/18/2003					1	05000422	Unknown	Unknown	Unknown	Unknown	Unknown		Unknown	Unknown			
05000423	5	Neches	Smith	12020001	120200010302	05000041	Club Thirteen Lake	Pond	Lake/Pond	Natural	12/16/2003					18	05000423	Unknown	Unknown	Unknown	Unknown	Unknown		Unknown	Unknown			
05000424	5	Neches	Chambers	12040202, 12040202	120402020100, 120402020400	05000250,05 000251	Gordy Marsh	Pond	Lake/Pond	Natural	7/1/2014					4925	05000424	Unknown	Unknown	Unknown	Unknown	Unknown		Unknown	Unknown			
05000425	5	Neches	Liberty	12020007	120200070108	05000238	Daisetta Swamp	Pond	Lake/Pond	Natural	5/26/2010					2	05000425	Unknown	Unknown	Unknown	Unknown	Unknown		Unknown	Unknown			
05000426	5	Neches	Chambers	12040202	120402020100	05000250	Gordy Marsh	Pond	Lake/Pond	Natural	8/11/2003					0	05000426	Unknown	Unknown	Unknown	Unknown	Unknown		Unknown	Unknown			
05000427	5	Neches	Rusk	12020004	120200040505	05000142	Grassy Lake	Pond	Lake/Pond	Natural	11/7/2003					15	05000427	Unknown	Unknown	Unknown	Unknown	Unknown		Unknown	Unknown			
05000428	5	Neches	San Augustine	12020005	120200050404	05000170	Highland Pond	Pond	Lake/Pond	Natural	1/10/2004					5	05000428	Unknown	Unknown	Unknown	Unknown	Unknown		Unknown	Unknown			
05000429	5	Neches	Galveston	12040202	120402020300	05000253	Horseshoe Marsh	Pond	Lake/Pond	Natural	8/11/2003					0	05000429	Unknown	Unknown	Unknown	Unknown	Unknown		Unknown	Unknown			
05000430	5	Neches	Smith	12020001	120200010302	05000041	Brookshire Lake	Pond	Lake/Pond	Natural	12/16/2003					14	05000430	Unknown	Unknown	Unknown	Unknown	Unknown		Unknown	Unknown			
05000431	5	Neches	Galveston	12040202	120402020300	05000253	Horseshoe Marsh	Pond	Lake/Pond	Natural	8/11/2003					1	05000431	Unknown	Unknown	Unknown	Unknown	Unknown		Unknown	Unknown			
05000432	5	Neches	Sabine	12020005	120200050805	05000180	Temple-Eastex Lake B-2	Pond	Lake/Pond	Natural	1/10/2004					3	05000432	Unknown	Unknown	Unknown	Unknown	Unknown		Unknown	Unknown			
05000433	5	Neches	Smith	12020004	120200040103	05000146	Lower Lake	Pond	Lake/Pond	Natural	11/7/2003					4	05000433	Unknown	Unknown	Unknown	Unknown	Unknown		Unknown	Unknown			
05000434	5	Neches	Chambers	12040202	120402020400	05000251	Gordy Marsh	Pond	Lake/Pond	Natural	8/11/2003					5	05000434	Unknown	Unknown	Unknown	Unknown	Unknown		Unknown	Unknown			
05000435	5	Neches	Galveston	12040202	120402020300	05000253	Horseshoe Marsh	Pond	Lake/Pond	Natural	8/11/2003					0	05000435	Unknown	Unknown	Unknown	Unknown	Unknown		Unknown	Unknown			
05000436	5	Neches	Van Zandt	12020001	120200010101	05000044	Rhine Lake	Pond	Lake/Pond	Natural	12/16/2003					244	05000436	Unknown	Unknown	Unknown	Unknown	Unknown		Unknown	Unknown			
05000437	5	Neches	Chambers	12040202	120402020400	05000251	Lake Surprise	Pond	Lake/Pond	Natural	8/11/2003					0	05000437	Unknown	Unknown	Unknown	Unknown	Unknown		Unknown	Unknown			
05000438	5	Neches	Jefferson	12040201	120402010500	05000258	Sabine Lake	Pond	Lake/Pond	Natural	11/18/2003					2	05000438	Unknown	Unknown	Unknown	Unknown	Unknown		Unknown	Unknown			
05000439	5	Neches	Jefferson	12040201	120402010300	05000261	Dipping Vat Ponds	Pond	Lake/Pond	Combination	11/18/2003					1	05000439	Unknown	Unknown	Unknown	Unknown	Unknown		Unknown	Unknown			
05000440	5	Neches	Liberty	12020007	120200070108	05000238	Daisetta Swamp	Pond	Lake/Pond	Natural	5/26/2010					0	05000440	Unknown	Unknown	Unknown	Unknown	Unknown		Unknown	Unknown			
05000441	5	Neches	Rusk,Cherokee	12020004	120200040302	05000128	Graham Lake	Pond	Lake/Pond	Natural	11/7/2003					137	05000441	Unknown	Unknown	Unknown	Unknown	Unknown		Unknown	Unknown			
05000442	5	Neches	Angelina	12020005	120200050104	05000161	City Lake	Pond	Lake/Pond	Natural	6/11/2014					32	05000442	Unknown	Unknown	Unknown	Unknown	Unknown		Unknown	Unknown			
05000443	5	Neches	Orange	12020003	120200030406	05000004	Star Bayou	Pond	Lake/Pond	Natural	9/17/2003					2	05000443	Unknown	Unknown	Unknown	Unknown	Unknown		Unknown	Unknown			
05000444	5	Neches	Henderson	12020001	120200010204	05000050	Echols Lake	Pond	Lake/Pond	Natural	12/16/2003					1	05000444	Unknown	Unknown	Unknown	Unknown	Unknown		Unknown	Unknown			
05000445	5	Neches	Anderson	12020001	120200010504	05000034	Calhoun Lake Number 1	Pond	Lake/Pond	Natural	6/6/2014					0	05000445	Unknown	Unknown	Unknown	Unknown	Unknown		Unknown	Unknown			
05000446	5	Neches	Rusk	12020004	120200040401	05000144	Wiley Webb Lake	Pond	Lake/Pond	Natural	11/7/2003					7	05000446	Unknown	Unknown	Unknown	Unknown	Unknown		Unknown	Unknown			
05000447	5	Neches	Nacogdoches	12020004	120200040603	05000111	Durst Lakes	Pond	Lake/Pond	Natural	11/7/2003					1	05000447	Unknown	Unknown	Unknown	Unknown	Unknown		Unknown	Unknown			
05000448	5	Neches	Galveston	12040202	120402020300	05000253	Knoll Ponds	Pond	Lake/Pond	Natural	8/11/2003					1	05000448	Unknown	Unknown	Unknown	Unknown	Unknown		Unknown	Unknown			
05000449	5	Neches	Jefferson	12040201	120402010300	05000261	Shallow Prong Lake	Pond	Lake/Pond	Natural	11/18/2003					1	05000449	Unknown	Unknown	Unknown	Unknown	Unknown		Unknown	Unknown			
05000450	5	Neches	Henderson	12020001	120200010204	05000050	Echols Lake	Pond	Lake/Pond	Natural	12/16/2003					29	05000450	Unknown	Unknown	Unknown	Unknown	Unknown		Unknown	Unknown			
05000451	5	Neches	Rusk	12020004	120200040403	05000135	Lake Manr	Pond	Lake/Pond	Natural	11/7/2003					42	05000451	Unknown	Unknown	Unknown	Unknown	Unknown		Unknown	Unknown			
05000452	5	Neches	Jefferson	12040201	120402010300	05000261	Pole Lake	Pond	Lake/Pond	Natural	12/21/2012					54	05000452	Unknown	Unknown	Unknown	Unknown	Unknown		Unknown	Unknown			
05000453	5	Neches	Galveston	12040202	120402020400	05000251	Elmgrove Lake	Pond	Lake/Pond	Natural	10/19/2012					1007	05000453	Unknown	Unknown	Unknown	Unknown	Unknown		Unknown	Unknown			
05000454	5	Neches	Orange	12040201	120402010500	05000258	Sabine Lake	Pond	Lake/Pond	Natural	6/15/2013					3	05000454	Unknown	Unknown	Unknown	Unknown	Unknown		Unknown	Unknown			
05000455	5	Neches	Galveston	12040202	120402020300	05000253	Horseshoe Marsh	Pond	Lake/Pond	Natural	8/11/2003					18	05000455	Unknown	Unknown	Unknown	Unknown	Unknown		Unknown	Unknown			
05000456	5	Neches	Jefferson	12040201	120402010300	05000261	Willow Slough Marsh	Pond	Lake/Pond	Natural	11/18/2003					8	05000456	Unknown	Unknown	Unknown	Unknown	Unknown		Unknown	Unknown			
05000457	5	Neches	Anderson	12020001	120200010504	05000034	Calhoun Lake Number 1	Pond	Lake/Pond	Natural	6/6/2014					47	05000457	Unknown	Unknown	Unknown	Unknown	Unknown		Unknown	Unknown			
05000458	5	Neches	Galveston	12040202	120402020300	05000253	Horseshoe Marsh	Pond	Lake/Pond	Natural	8/11/2003					0	05000458	Unknown	Unknown	Unknown	Unknown	Unknown		Unknown	Unknown			
05000459	5	Neches	San Augustine	12020005	120200050701	05000176	Bland Lake	Pond	Lake/Pond	Natural	1/10/2004					21	05000459	Unknown	Unknown	Unknown	Unknown	Unknown		Unknown	Unknown			
05000460	5	Neches	Nacogdoches	12020004	120200040602	05000115	Clear Lake	Pond	Lake/Pond	Natural	11/7/2003					2	05000460	Unknown	Unknown	Unknown	Unknown	Unknown		Unknown	Unknown			
05000461	5	Neches	Houston	12020002	120200020102	05000105	Wolf Lake	Pond	Lake/Pond	Natural	9/2/2003					1	05000461	Unknown	Unknown	Unknown	Unknown	Unknown		Unknown	Unknown			
05000462	5	Neches	Tyler	12020006	120200060205	05000213	Masterson Lake	Pond	Lake/Pond	Natural	10/23/2003					17	05000462	Unknown	Unknown	Unknown	Unknown	Unknown		Unknown	Unknown			
05000463	5	Neches	Chambers	12040202	120402020100	05000250	Gordy Marsh	Pond	Lake/Pond	Natural	8/11/2003					5	05000463	Unknown	Unknown	Unknown	Unknown	Unknown		Unknown	Unknown			
05000464	5	Neches	Galveston	12040202	120402020300	05000253	Horseshoe Marsh	Pond	Lake/Pond	Natural	8/11/2003					1	05000464	Unknown	Unknown	Unknown	Unknown	Unknown		Unknown	Unknown			
05000465	5	Neches	Jefferson	12040201	120402010300	05000261	Dipping Vat Ponds	Pond	Lake/Pond	Combination	11/18/2003					0	05000465	Unknown	Unknown	Unknown	Unknown	Unknown		Unknown	Unknown			
05000466	5	Neches	Galveston	12040202	120402020300	05000253	Horseshoe Marsh	Pond	Lake/Pond	Natural	8/11/2003					6	05000466	Unknown	Unknown	Unknown	Unknown	Unknown		Unknown	Unknown			
05000467	5	Neches	Anderson	12020001	120200010409	05000061	Black Lake	Pond	Lake/Pond	Natural	12/16/2003					0	05000467	Unknown	Unknown	Unknown	Unknown	Unknown		Unknown	Unknown			
05000468	5	Neches	Cherokee	12020001	120200010409	05000061	Dead Water Lake	Pond	Lake/Pond	Natural	12/16/2003					1	05000468	Unknown	Unknown	Unknown	Unknown	Unknown		Unknown	Unknown			
05000469	5	Neches	Rusk	12020004	120200040303	05000132	Ashby Lake	Pond	Lake/Pond	Natural	11/7/2003					8	05000469	Unknown	Unknown	Unknown	Unknown	Unknown		Unknown	Unknown			

DRAFT

Existing Infrastructure ID	RFPG No.	RFPG Name	Counties	HUC8s	HUC12s	Watersheds	Feature Name	Infrastructure Type	Description	Natural or Constructed or Combination	Construction Date	Infrastructure Dimensions					Existing Infrastructure ID	Level of Service (2-year, 10-year,	Condition (Functional, Non-	Condition Description	Deficiency (Deficient, Non-	Deficiency Description	Population Protected by Infrastructure	Owning Entity	Operating Entity	Associated FMEs	Associated FMSs	Associated FMPs
												Diameter (ft)	Height (ft)	Width (ft)	Length (ft)	Area (acre)												
05000470	5	Neches	Rusk	12020005	120200050302	05000153	Soil Conservation Service Site 3 Reservoir	Pond	Lake/Pond	Natural	1/10/2004					46	05000470	Unknown	Unknown	Unknown	Unknown	Unknown		Unknown	Unknown			
05000471	5	Neches	Jefferson	12040201	120402010300	05000261	Willow Slough Marsh	Reservoir	Lake/Pond	Natural	10/19/2012					12347	05000471	Unknown	Unknown	Unknown	Unknown	Unknown		Unknown	Unknown			
05000472	5	Neches	Jefferson	12040201	120402010300	05000261	Johnson Lake	Pond	Lake/Pond	Natural	11/18/2003					55	05000472	Unknown	Unknown	Unknown	Unknown	Unknown		Unknown	Unknown			
05000473	5	Neches	Jefferson	12040201	120402010500	05000258	Sabine Lake	Pond	Lake/Pond	Natural	11/18/2003					1	05000473	Unknown	Unknown	Unknown	Unknown	Unknown		Unknown	Unknown			
05000474	5	Neches	Chambers	12040202	120402020100	05000250	Gordy Marsh	Pond	Lake/Pond	Natural	8/11/2003					1	05000474	Unknown	Unknown	Unknown	Unknown	Unknown		Unknown	Unknown			
05000475	5	Neches	Cherokee	12020004	120200040201	05000122	Twin Lakes	Pond	Lake/Pond	Natural	11/7/2003					10	05000475	Unknown	Unknown	Unknown	Unknown	Unknown		Unknown	Unknown			
05000476	5	Neches	Chambers	12040202	120402020100	05000250	Gordy Marsh	Pond	Lake/Pond	Natural	8/11/2003					0	05000476	Unknown	Unknown	Unknown	Unknown	Unknown		Unknown	Unknown			
05000477	5	Neches	Angelina	12020002	120200020204	05000079	Walker Lake	Pond	Lake/Pond	Natural	9/2/2003					4	05000477	Unknown	Unknown	Unknown	Unknown	Unknown		Unknown	Unknown			
05000478	5	Neches	Hardin	12020003	120200030307	05000023	Franklin Lake	Pond	Lake/Pond	Natural	9/17/2003					1	05000478	Unknown	Unknown	Unknown	Unknown	Unknown		Unknown	Unknown			
05000479	5	Neches	Jefferson	12040201	120402010300	05000261	Willow Slough Marsh	Pond	Lake/Pond	Natural	11/18/2003					0	05000479	Unknown	Unknown	Unknown	Unknown	Unknown		Unknown	Unknown			
05000480	5	Neches	Jefferson	12040201	120402010300	05000261	Johnson Lake	Pond	Lake/Pond	Natural	11/18/2003					19	05000480	Unknown	Unknown	Unknown	Unknown	Unknown		Unknown	Unknown			
05000481	5	Neches	Jefferson	12040201	120402010300	05000261	Johnson Lake	Pond	Lake/Pond	Natural	11/18/2003					2	05000481	Unknown	Unknown	Unknown	Unknown	Unknown		Unknown	Unknown			
05000482	5	Neches	Jasper	12020003	120200030306	05000006	Sally Withers Lake	Pond	Lake/Pond	Natural	9/17/2003					103	05000482	Unknown	Unknown	Unknown	Unknown	Unknown		Unknown	Unknown			
05000483	5	Neches	Chambers	12040202	120402020400	05000251	Gordy Marsh	Pond	Lake/Pond	Natural	8/11/2003					0	05000483	Unknown	Unknown	Unknown	Unknown	Unknown		Unknown	Unknown			
05000484	5	Neches	Chambers	12040202	120402020400	05000251	Gordy Marsh	Pond	Lake/Pond	Natural	8/11/2003					0	05000484	Unknown	Unknown	Unknown	Unknown	Unknown		Unknown	Unknown			
05000485	5	Neches	Orange	12040201	120402010500	05000258	Sabine Lake	Pond	Lake/Pond	Natural	6/15/2013					14	05000485	Unknown	Unknown	Unknown	Unknown	Unknown		Unknown	Unknown			
05000486	5	Neches	Jasper	12020005	120200051003	05000149	Dies Lake	Pond	Lake/Pond	Natural	1/10/2004					4	05000486	Unknown	Unknown	Unknown	Unknown	Unknown		Unknown	Unknown			
05000487	5	Neches	Hardin	12020007	120200070304	05000244	Jinks Pond	Pond	Lake/Pond	Natural	4/8/2003					7	05000487	Unknown	Unknown	Unknown	Unknown	Unknown		Unknown	Unknown			
05000488	5	Neches	Jasper	12020003	120200030103	05000018	Alligator Lake	Pond	Lake/Pond	Natural	6/6/2014					0	05000488	Unknown	Unknown	Unknown	Unknown	Unknown		Unknown	Unknown			
05000489	5	Neches	Liberty	12020007	120200070108	05000238	Daisetta Swamp	Pond	Lake/Pond	Natural	10/20/2012					0	05000489	Unknown	Unknown	Unknown	Unknown	Unknown		Unknown	Unknown			
05000490	5	Neches	Jasper	12020005	120200051002	05000188	Big Boyd Lake	Pond	Lake/Pond	Natural	1/10/2004					3	05000490	Unknown	Unknown	Unknown	Unknown	Unknown		Unknown	Unknown			
05000491	5	Neches	Jasper	12020005	120200050809	05000194	Seay Lake	Pond	Lake/Pond	Natural	1/10/2004					6	05000491	Unknown	Unknown	Unknown	Unknown	Unknown		Unknown	Unknown			
05000492	5	Neches	Anderson	12020001	120200010503	05000027	W A Smith Lake Number 1	Pond	Lake/Pond	Natural	12/16/2003					4	05000492	Unknown	Unknown	Unknown	Unknown	Unknown		Unknown	Unknown			
05000493	5	Neches	Angelina	12020005	120200050604	05000175	Ray Lake	Pond	Lake/Pond	Natural	1/10/2004					7	05000493	Unknown	Unknown	Unknown	Unknown	Unknown		Unknown	Unknown			
05000494	5	Neches	Orange	12040201	120402010500	05000258	Sabine Lake	Pond	Lake/Pond	Natural	11/18/2003					1	05000494	Unknown	Unknown	Unknown	Unknown	Unknown		Unknown	Unknown			
05000495	5	Neches	Liberty	12020007	120200070108	05000238	Reservoir Number 1	Reservoir	Reservoir	Natural	5/26/2010					19	05000495	Unknown	Unknown	Unknown	Unknown	Unknown		Unknown	Unknown			
05000496	5	Neches	Jefferson	12040201	120402010300	05000261	Salt Lake	Reservoir	Lake/Pond	Natural	11/18/2003					954	05000496	Unknown	Unknown	Unknown	Unknown	Unknown		Unknown	Unknown			
05000497	5	Neches	Hardin	12020003	120200030402	05000005	Shinny Lake	Pond	Lake/Pond	Natural	9/17/2003					6	05000497	Unknown	Unknown	Unknown	Unknown	Unknown		Unknown	Unknown			
05000498	5	Neches	Orange	12020003	120200030402	05000005	Long Lake	Pond	Lake/Pond	Natural	9/17/2003					8	05000498	Unknown	Unknown	Unknown	Unknown	Unknown		Unknown	Unknown			
05000499	5	Neches	Jasper	12020003	120200030204	05000010	Bee Tree Swamp	Pond	Lake/Pond	Natural	9/17/2003					1	05000499	Unknown	Unknown	Unknown	Unknown	Unknown		Unknown	Unknown			
05000500	5	Neches	Van Zandt	12020001	120200010201	05000031	Alexander Lake	Pond	Lake/Pond	Natural	12/16/2003					1	05000500	Unknown	Unknown	Unknown	Unknown	Unknown		Unknown	Unknown			
05000501	5	Neches	Chambers	12040202	120402020100	05000250	Gordy Marsh	Pond	Lake/Pond	Natural	8/11/2003					0	05000501	Unknown	Unknown	Unknown	Unknown	Unknown		Unknown	Unknown			
05000502	5	Neches	Chambers	12040202	120402020400	05000251	Gordy Marsh	Pond	Lake/Pond	Natural	8/11/2003					1	05000502	Unknown	Unknown	Unknown	Unknown	Unknown		Unknown	Unknown			
05000503	5	Neches	Tyler	12020006	120200060304	05000217	Birdwell Lake	Pond	Lake/Pond	Natural	10/23/2003					17	05000503	Unknown	Unknown	Unknown	Unknown	Unknown		Unknown	Unknown			
05000504	5	Neches	Chambers	12040202	120402020400	05000251	Gordy Marsh	Pond	Lake/Pond	Natural	8/11/2003					2	05000504	Unknown	Unknown	Unknown	Unknown	Unknown		Unknown	Unknown			
05000505	5	Neches	Jefferson	12040201	120402010100	05000259	Lovell Lake	Pond	Lake/Pond	Natural	11/18/2003					19	05000505	Unknown	Unknown	Unknown	Unknown	Unknown		Unknown	Unknown			
05000506	5	Neches	Trinity	12020002	120200020403	05000090	Ritter Lake	Pond	Lake/Pond	Natural	9/2/2003					1	05000506	Unknown	Unknown	Unknown	Unknown	Unknown		Unknown	Unknown			
05000507	5	Neches	Smith	12020004	120200040101	05000145	Beaver Run	Pond	Lake/Pond	Natural	11/7/2003					3	05000507	Unknown	Unknown	Unknown	Unknown	Unknown		Unknown	Unknown			
05000508	5	Neches	Galveston	12040202	120402020300	05000253	Horseshoe Marsh	Pond	Lake/Pond	Natural	8/11/2003					0	05000508	Unknown	Unknown	Unknown	Unknown	Unknown		Unknown	Unknown			
05000509	5	Neches	Nacogdoches	12020005	120200050304	05000198	Lake Tinkle	Pond	Lake/Pond	Natural	1/10/2004					36	05000509	Unknown	Unknown	Unknown	Unknown	Unknown		Unknown	Unknown			
05000510	5	Neches	Galveston	12040202	120402020300	05000253	Knoll Ponds	Pond	Lake/Pond	Natural	8/11/2003					1	05000510	Unknown	Unknown	Unknown	Unknown	Unknown		Unknown	Unknown			
05000511	5	Neches	Hardin	12020003	120200030401	05000024	Massey Lake	Pond	Lake/Pond	Natural	9/17/2003					8	05000511	Unknown	Unknown	Unknown	Unknown	Unknown		Unknown	Unknown			
05000512	5	Neches	Anderson	12020001	120200010502	05000029	Spring Park Lake	Pond	Lake/Pond	Natural	12/16/2003					18	05000512	Unknown	Unknown	Unknown	Unknown	Unknown		Unknown	Unknown			
05000513	5	Neches	Jefferson	12040201	120402010300	05000261	Star Lake	Pond	Lake/Pond	Natural	11/18/2003					728	05000513	Unknown	Unknown	Unknown	Unknown	Unknown		Unknown	Unknown			
05000514	5	Neches	Rusk,Cherokee	12020004	120200040304	05000133	Lake Striker	Reservoir	Reservoir	Combination	11/7/2003					1950	05000514	Unknown	Unknown	Unknown	Unknown	Unknown		Unknown	Unknown			
05000515	5	Neches	Chambers	12040202	120402020100	05000250	Gordy Marsh	Pond	Lake/Pond	Natural	8/11/2003					0	05000515	Unknown	Unknown	Unknown	Unknown	Unknown		Unknown	Unknown			
05000516	5	Neches	Cherokee	12020004	120200040201	05000122	Goldy Lake	Pond	Lake/Pond	Natural	11/7/2003					4	05000516	Unknown	Unknown	Unknown	Unknown	Unknown		Unknown	Unknown			
05000517	5	Neches	Tyler	12020006	120200060205	05000213	Phillips Lake	Pond	Lake/Pond	Natural	10/23/2003					11	05000517	Unknown	Unknown	Unknown	Unknown	Unknown		Unknown	Unknown			
05000518	5	Neches	Cherokee	12020001	120200010409	05000061	Dead Water Lake	Pond	Lake/Pond	Natural	12/16/2003					5	05000518	Unknown	Unknown	Unknown	Unknown	Unknown		Unknown	Unknown			
05000519	5	Neches	Liberty	12020007	120200070108	05000238	Daisetta Swamp	Pond	Lake/Pond	Natural	5/26/2010					0	05000519	Unknown	Unknown	Unknown	Unknown	Unknown		Unknown	Unknown			
05000520	5	Neches	Nacogdoches	12020004	120200040704	05000118	Alazan Lake	Pond	Lake/Pond	Natural	11/7/2003					70	05000520	Unknown	Unknown	Unknown	Unknown	Unknown		Unknown	Unknown			
05000521	5	Neches	Galveston	12040202	120402020300	05000253	Knoll Ponds	Pond	Lake/Pond	Natural	7/1/2014					3763	05000521	Unknown	Unknown	Unknown	Unknown	Unknown		Unknown	Unknown			
05000522	5	Neches	Jasper	12020005	120200051002	05000188	Persimmon Pond Slough	Pond	Lake/Pond	Natural	1/10/2004					88	05000522	Unknown	Unknown	Unknown	Unknown	Unknown		Unknown	Unknown			

DRAFT

Table 1: Existing Flood Infrastructure

Existing Infrastructure ID	RFPG No.	RFPG Name	Counties	HUC8s	HUC12s	Watersheds	Feature Name	Infrastructure Type	Description	Natural or Constructed or Combination	Construction Date	Infrastructure Dimensions					Existing Infrastructure ID	Level of Service (2-year, 10-year,	Condition (Functional, Non-	Condition Description	Deficiency (Deficient, Non-	Deficiency Description	Population Protected by Infrastructure	Owning Entity	Operating Entity	Associated FMEs	Associated FMSs	Associated FMPs
												Diameter (ft)	Height (ft)	Width (ft)	Length (ft)	Area (acre)												
05000523	5	Neches	Polk	12020006	120200060103	05000225	Wilson Lake	Pond	Lake/Pond	Natural	10/23/2003					13	05000523	Unknown	Unknown	Unknown	Unknown	Unknown		Unknown	Unknown			
05000524	5	Neches	Houston	12020001	120200010703	05000071	Mission Lake	Pond	Lake/Pond	Natural	12/16/2003					0	05000524	Unknown	Unknown	Unknown	Unknown	Unknown		Unknown	Unknown			
05000525	5	Neches	Hardin	12020003	120200030401	05000024	Cockerham Lake	Pond	Lake/Pond	Natural	9/17/2003					4	05000525	Unknown	Unknown	Unknown	Unknown	Unknown		Unknown	Unknown			
05000526	5	Neches	Van Zandt	12020001	120200010205	05000038	Pounders Lake	Pond	Lake/Pond	Natural	12/16/2003					12	05000526	Unknown	Unknown	Unknown	Unknown	Unknown		Unknown	Unknown			
05000527	5	Neches	Tyler	12020003	120200030204	05000010	Overton Lake	Pond	Lake/Pond	Natural	10/20/2012					5	05000527	Unknown	Unknown	Unknown	Unknown	Unknown		Unknown	Unknown			
05000528	5	Neches	Galveston	12040202	120402020300	05000253	Horseshoe Marsh	Pond	Lake/Pond	Natural	8/11/2003					0	05000528	Unknown	Unknown	Unknown	Unknown	Unknown		Unknown	Unknown			
05000529	5	Neches	Liberty	12020007	120200070110	05000232	Long Marsh	Pond	Lake/Pond	Natural	4/8/2003					25	05000529	Unknown	Unknown	Unknown	Unknown	Unknown		Unknown	Unknown			
05000530	5	Neches	Rusk	12020004	120200040405	05000137	Buckner Lake	Pond	Lake/Pond	Natural	11/7/2003					10	05000530	Unknown	Unknown	Unknown	Unknown	Unknown		Unknown	Unknown			
05000531	5	Neches	Jefferson	12040201	120402010300	05000261	Johnson Lake	Pond	Lake/Pond	Natural	11/18/2003					1	05000531	Unknown	Unknown	Unknown	Unknown	Unknown		Unknown	Unknown			
05000532	5	Neches	Jasper	12020003	120200030307	05000023	Buck Lake	Pond	Lake/Pond	Natural	9/17/2003					2	05000532	Unknown	Unknown	Unknown	Unknown	Unknown		Unknown	Unknown			
05000533	5	Neches	Chambers	12040202	120402020400	05000251	Open Lakes	Pond	Lake/Pond	Natural	8/11/2003					2	05000533	Unknown	Unknown	Unknown	Unknown	Unknown		Unknown	Unknown			
05000534	5	Neches	Tyler	12020006	120200060205	05000213	Electro Lake	Pond	Lake/Pond	Natural	10/23/2003					11	05000534	Unknown	Unknown	Unknown	Unknown	Unknown		Unknown	Unknown			
05000535	5	Neches	Jefferson	12040201	120402010300	05000261	Star Lake	Pond	Lake/Pond	Natural	11/18/2003					0	05000535	Unknown	Unknown	Unknown	Unknown	Unknown		Unknown	Unknown			
05000536	5	Neches	Chambers	12040202	120402020100	05000250	Gordy Marsh	Pond	Lake/Pond	Natural	8/11/2003					3	05000536	Unknown	Unknown	Unknown	Unknown	Unknown		Unknown	Unknown			
05000537	5	Neches	Trinity	12020002	120200020306	05000087	Round Pond	Pond	Lake/Pond	Natural	9/2/2003					1	05000537	Unknown	Unknown	Unknown	Unknown	Unknown		Unknown	Unknown			
05000538	5	Neches	Jefferson	12040201	120402010300	05000261	Little Fence Lake	Pond	Lake/Pond	Combination	4/9/2015					8746	05000538	Unknown	Unknown	Unknown	Unknown	Unknown		Unknown	Unknown			
05000539	5	Neches	Polk	12020006	120200060103	05000225	Wild Indian Lake	Pond	Lake/Pond	Natural	10/23/2003					11	05000539	Unknown	Unknown	Unknown	Unknown	Unknown		Unknown	Unknown			
05000540	5	Neches	Henderson	12020001	120200010303	05000052	Dillard Lake	Pond	Lake/Pond	Natural	12/16/2003					17	05000540	Unknown	Unknown	Unknown	Unknown	Unknown		Unknown	Unknown			
05000541	5	Neches	Jefferson	12040201	120402010300	05000261	Willow Slough Marsh	Pond	Lake/Pond	Natural	6/27/2014					5	05000541	Unknown	Unknown	Unknown	Unknown	Unknown		Unknown	Unknown			
05000542	5	Neches	Orange	12020003	120200030406	05000004	Star Bayou	Pond	Lake/Pond	Natural	9/17/2003					241	05000542	Unknown	Unknown	Unknown	Unknown	Unknown		Unknown	Unknown			
05000543	5	Neches	Galveston	12040202	120402020300	05000253	Horseshoe Marsh	Pond	Lake/Pond	Natural	8/11/2003					1	05000543	Unknown	Unknown	Unknown	Unknown	Unknown		Unknown	Unknown			
05000544	5	Neches	Houston	12020001	120200010701	05000069	Grapeland Lake	Pond	Lake/Pond	Natural	12/16/2003					62	05000544	Unknown	Unknown	Unknown	Unknown	Unknown		Unknown	Unknown			
05000545	5	Neches	Jasper	12020003	120200030306	05000006	Clear Lake	Pond	Lake/Pond	Natural	9/17/2003					5	05000545	Unknown	Unknown	Unknown	Unknown	Unknown		Unknown	Unknown			
05000546	5	Neches	Cherokee	12020001	120200010601	05000066	State Hospital Reservoir	Pond	Lake/Pond	Natural	12/16/2003					17	05000546	Unknown	Unknown	Unknown	Unknown	Unknown		Unknown	Unknown			
05000547	5	Neches	Jefferson	12040201	120402010300	05000261	Shallow Prong Lake	Pond	Lake/Pond	Natural	11/18/2003					62	05000547	Unknown	Unknown	Unknown	Unknown	Unknown		Unknown	Unknown			
05000548	5	Neches	Cherokee	12020002	120200020101	05000073	McCall Lake	Pond	Lake/Pond	Natural	9/2/2003					27	05000548	Unknown	Unknown	Unknown	Unknown	Unknown		Unknown	Unknown			
05000549	5	Neches	Chambers	12040202	120402020100	05000250	Gordy Marsh	Pond	Lake/Pond	Natural	8/11/2003					182	05000549	Unknown	Unknown	Unknown	Unknown	Unknown		Unknown	Unknown			
05000550	5	Neches	Nacogdoches	12020005	120200050304	05000198	Soil Conservation Service Site 20 Reservoir	Pond	Lake/Pond	Natural	1/10/2004					23	05000550	Unknown	Unknown	Unknown	Unknown	Unknown		Unknown	Unknown			
05000551	5	Neches	Hardin	12020007	120200070202	05000240	Doe Ponds	Pond	Lake/Pond	Natural	4/8/2003					1	05000551	Unknown	Unknown	Unknown	Unknown	Unknown		Unknown	Unknown			
05000552	5	Neches	Jasper	12020003	120200030104	05000008	Blue Hole	Pond	Lake/Pond	Natural	9/17/2003					10	05000552	Unknown	Unknown	Unknown	Unknown	Unknown		Unknown	Unknown			
05000553	5	Neches	Smith	12020004	120200040104	05000130	West Mud Creek Lake	Pond	Lake/Pond	Natural	10/20/2012					13	05000553	Unknown	Unknown	Unknown	Unknown	Unknown		Unknown	Unknown			
05000554	5	Neches	Hardin	12020006	120200060404	05000221	Griffin Pond	Pond	Lake/Pond	Natural	5/26/2010					13	05000554	Unknown	Unknown	Unknown	Unknown	Unknown		Unknown	Unknown			
05000555	5	Neches	Cherokee	12020004	120200040105	05000131	Bullard Club Lake	Pond	Lake/Pond	Natural	11/7/2003					0	05000555	Unknown	Unknown	Unknown	Unknown	Unknown		Unknown	Unknown			
05000556	5	Neches	Anderson	12020001	120200010408	05000058	Charles E Ham Lake	Pond	Lake/Pond	Natural	12/16/2003					14	05000556	Unknown	Unknown	Unknown	Unknown	Unknown		Unknown	Unknown			
05000557	5	Neches	Shelby	12020005	120200050307	05000156	Soil Conservation Service Site 12 Reservoir	Pond	Lake/Pond	Natural	1/10/2004					23	05000557	Unknown	Unknown	Unknown	Unknown	Unknown		Unknown	Unknown			
05000558	5	Neches	Galveston	12040202	120402020300	05000253	Knoll Ponds	Pond	Lake/Pond	Natural	8/11/2003					3	05000558	Unknown	Unknown	Unknown	Unknown	Unknown		Unknown	Unknown			
05000559	5	Neches	Cherokee	12020002	120200020101	05000073	Collard Lake	Pond	Lake/Pond	Natural	9/2/2003					4	05000559	Unknown	Unknown	Unknown	Unknown	Unknown		Unknown	Unknown			
05000560	5	Neches	Tyler	12020006	120200060204	05000212	Magnolia Hills Lake	Pond	Lake/Pond	Natural	10/23/2003					9	05000560	Unknown	Unknown	Unknown	Unknown	Unknown		Unknown	Unknown			
05000561	5	Neches	Smith	12020001	120200010105	05000048	Lake Park	Pond	Lake/Pond	Natural	12/16/2003					61	05000561	Unknown	Unknown	Unknown	Unknown	Unknown		Unknown	Unknown			
05000562	5	Neches	Galveston	12040202	120402020300	05000253	Horseshoe Marsh	Pond	Lake/Pond	Natural	8/11/2003					0	05000562	Unknown	Unknown	Unknown	Unknown	Unknown		Unknown	Unknown			
05000563	5	Neches	Houston	12020001	120200010703	05000071	Grove Lakes	Pond	Lake/Pond	Natural	12/16/2003					6	05000563	Unknown	Unknown	Unknown	Unknown	Unknown		Unknown	Unknown			
05000564	5	Neches	Liberty	12020007	120200070108	05000238	Daisetta Swamp	Pond	Lake/Pond	Natural	5/26/2010					0	05000564	Unknown	Unknown	Unknown	Unknown	Unknown		Unknown	Unknown			
05000565	5	Neches	Hardin	12020007	120200070304	05000244	Cooks Lake	Pond	Lake/Pond	Natural	4/8/2003					348	05000565	Unknown	Unknown	Unknown	Unknown	Unknown		Unknown	Unknown			
05000566	5	Neches	Smith	12020004	120200040103	05000146	Dogwood Hollow Lake	Pond	Lake/Pond	Natural	11/7/2003					5	05000566	Unknown	Unknown	Unknown	Unknown	Unknown		Unknown	Unknown			
05000567	5	Neches	Chambers	12040202	120402020400	05000251	Robinson Lake	Pond	Lake/Pond	Natural	7/1/2014					972	05000567	Unknown	Unknown	Unknown	Unknown	Unknown		Unknown	Unknown			
05000568	5	Neches	Liberty	12020007	120200070108	05000238	Daisetta Swamp	Pond	Lake/Pond	Natural	5/26/2010					0	05000568	Unknown	Unknown	Unknown	Unknown	Unknown		Unknown	Unknown			
05000569	5	Neches	Angelina	12020005	120200050604	05000175	Sam Rayburn Reservoir	Pond	Reservoir	Natural	6/11/2014					1	05000569	Unknown	Unknown	Unknown	Unknown	Unknown		Unknown	Unknown			
05000570	5	Neches	Galveston,Chambers	12040202	120402020300	05000253	Horseshoe Marsh	Pond	Lake/Pond	Natural	8/11/2003					796	05000570	Unknown	Unknown	Unknown	Unknown	Unknown		Unknown	Unknown			
05000571	5	Neches	Smith	12020001	120200010306	05000043	Lake Palestine	Pond	Reservoir	Natural	6/6/2014					0	05000571	Unknown	Unknown	Unknown	Unknown	Unknown		Unknown	Unknown			
05000572	5	Neches	Henderson	12020001	120200010204	05000050	Waldrip Lake	Pond	Lake/Pond	Natural	12/16/2003					2	05000572	Unknown	Unknown	Unknown	Unknown	Unknown		Unknown	Unknown			
05000573	5	Neches	Jefferson	12040201	120402010300	05000261	Willow Slough Marsh	Pond	Lake/Pond	Natural	3/19/2019					0	05000573	Unknown	Unknown	Unknown	Unknown	Unknown		Unknown	Unknown			
05000574	5	Neches	Jasper	12020003, 12020005	120200030204, 120200051003	05000010,05000149	Buster Lake	Pond	Lake/Pond	Natural	3/16/2004					810	05000574	Unknown	Unknown	Unknown	Unknown	Unknown		Unknown	Unknown			

DRAFT

Existing Infrastructure ID	RFPG No.	RFPG Name	Counties	HUC8s	HUC12s	Watersheds	Feature Name	Infrastructure Type	Description	Natural or Constructed or Combination	Construction Date	Infrastructure Dimensions					Existing Infrastructure ID	Level of Service (2-year, 10-year,	Condition (Functional, Non-	Condition Description	Deficiency (Deficient, Non-	Deficiency Description	Population Protected by Infrastructure	Owning Entity	Operating Entity	Associated FMEs	Associated FMSs	Associated FMPs
												Diameter (ft)	Height (ft)	Width (ft)	Length (ft)	Area (acre)												
05000575	5	Neches	Rusk	12020004	120200040401	05000144	Shaw Lake	Pond	Lake/Pond	Natural	11/7/2003					25	05000575	Unknown	Unknown	Unknown	Unknown	Unknown		Unknown	Unknown			
05000576	5	Neches	Anderson	12020001	120200010501	05000028	Haverlah Lake	Pond	Lake/Pond	Natural	6/6/2014					4	05000576	Unknown	Unknown	Unknown	Unknown	Unknown		Unknown	Unknown			
05000577	5	Neches	Chambers	12040202	120402020400	05000251	Robinson Lake	Pond	Lake/Pond	Natural	8/11/2003					2	05000577	Unknown	Unknown	Unknown	Unknown	Unknown		Unknown	Unknown			
05000578	5	Neches	Trinity	12020002	120200020207	05000076	Cole Lake	Pond	Lake/Pond	Natural	9/2/2003					1	05000578	Unknown	Unknown	Unknown	Unknown	Unknown		Unknown	Unknown			
05000579	5	Neches	Jefferson	12040201	120402010300	05000261	Shallow Prong Lake	Reservoir	Lake/Pond	Natural	11/18/2003					1150	05000579	Unknown	Unknown	Unknown	Unknown	Unknown		Unknown	Unknown			
05000580	5	Neches	Chambers	12040202	120402020100	05000250	Gordy Marsh	Pond	Lake/Pond	Natural	8/11/2003					3	05000580	Unknown	Unknown	Unknown	Unknown	Unknown		Unknown	Unknown			
05000581	5	Neches	Galveston,Chambers,Jefferson	12040202, 12040202, 12040201	120402020500, 120402020300, 120402010300	05000262, 05000253, 05000261	Mud Lake	Pond	Lake/Pond	Combination	10/19/2012					20474	05000581	Unknown	Unknown	Unknown	Unknown	Unknown		Unknown	Unknown			
05000582	5	Neches	Hardin	12020003	120200030308	05000007	Round Lake	Pond	Lake/Pond	Combination	9/17/2003					0	05000582	Unknown	Unknown	Unknown	Unknown	Unknown		Unknown	Unknown			
05000583	5	Neches	Hardin	12020006	120200060207	05000215	McNeely Lake	Pond	Lake/Pond	Natural	10/23/2003					9	05000583	Unknown	Unknown	Unknown	Unknown	Unknown		Unknown	Unknown			
05000584	5	Neches	Galveston	12040202	120402020300	05000253	Horseshoe Marsh	Pond	Lake/Pond	Natural	8/11/2003					6	05000584	Unknown	Unknown	Unknown	Unknown	Unknown		Unknown	Unknown			
05000585	5	Neches	Chambers	12040202	120402020300	05000253	Kole Reservoir	Pond	Lake/Pond	Natural	10/19/2012					93	05000585	Unknown	Unknown	Unknown	Unknown	Unknown		Unknown	Unknown			
05000586	5	Neches	Cherokee	12020001	120200010705	05000037	Schoechler Lake	Pond	Lake/Pond	Natural	12/16/2003					2	05000586	Unknown	Unknown	Unknown	Unknown	Unknown		Unknown	Unknown			
05000587	5	Neches	Van Zandt	12020001	120200010102	05000045	Shiloh Lake	Pond	Lake/Pond	Natural	12/16/2003					9	05000587	Unknown	Unknown	Unknown	Unknown	Unknown		Unknown	Unknown			
05000588	5	Neches	Jefferson	12040201	120402010300	05000261	Big Hill Reservoir	Reservoir	Reservoir	Combination	11/18/2003					1	05000588	Unknown	Unknown	Unknown	Unknown	Unknown		Unknown	Unknown			
05000589	5	Neches	Galveston	12040202	120402020400	05000251	Oyster Lake	Pond	Lake/Pond	Natural	7/20/2010					134	05000589	Unknown	Unknown	Unknown	Unknown	Unknown		Unknown	Unknown			
05000590	5	Neches	Jefferson	12040201	120402010300	05000261	Big Hill Reservoir	Reservoir	Reservoir	Combination	11/18/2003					2	05000590	Unknown	Unknown	Unknown	Unknown	Unknown		Unknown	Unknown			
05000591	5	Neches	Hardin	12020003	120200030308	05000007	Gore Lake	Pond	Lake/Pond	Natural	9/17/2003					0	05000591	Unknown	Unknown	Unknown	Unknown	Unknown		Unknown	Unknown			
05000592	5	Neches	Jefferson	12040201	120402010300	05000261	Big Hill Reservoir	Reservoir	Reservoir	Combination	11/18/2003					533	05000592	Unknown	Unknown	Unknown	Unknown	Unknown		Unknown	Unknown			
05000593	5	Neches	Angelina	12020002	120200020306	05000087	Allred Lake	Pond	Lake/Pond	Natural	9/2/2003					1	05000593	Unknown	Unknown	Unknown	Unknown	Unknown		Unknown	Unknown			
05000594	5	Neches	Liberty	12020007	120200070108	05000238	Daisetta Swamp	Pond	Lake/Pond	Natural	5/26/2010					0	05000594	Unknown	Unknown	Unknown	Unknown	Unknown		Unknown	Unknown			
05000595	5	Neches	Smith	12020004	120200040101	05000145	L B Wilson Lake	Pond	Lake/Pond	Natural	11/7/2003					15	05000595	Unknown	Unknown	Unknown	Unknown	Unknown		Unknown	Unknown			
05000596	5	Neches	Jefferson	12040201	120402010300	05000261	Mud Lake	Pond	Lake/Pond	Combination	10/19/2012					5830	05000596	Unknown	Unknown	Unknown	Unknown	Unknown		Unknown	Unknown			
05000597	5	Neches	Jasper	12020003	120200030204	05000010	Bee Tree Swamp	Pond	Lake/Pond	Natural	9/17/2003					4	05000597	Unknown	Unknown	Unknown	Unknown	Unknown		Unknown	Unknown			
05000598	5	Neches	Tyler	12020006	120200060205	05000213	Spurlock Lake	Pond	Lake/Pond	Natural	10/23/2003					10	05000598	Unknown	Unknown	Unknown	Unknown	Unknown		Unknown	Unknown			
05000599	5	Neches	Smith	12020001	120200010105	05000048	Bell Sand Lake	Pond	Lake/Pond	Natural	12/16/2003					9	05000599	Unknown	Unknown	Unknown	Unknown	Unknown		Unknown	Unknown			
05000600	5	Neches	Jasper	12020005	120200051002	05000188	Persimmon Pond Slough	Pond	Lake/Pond	Natural	1/10/2004					0	05000600	Unknown	Unknown	Unknown	Unknown	Unknown		Unknown	Unknown			
05000601	5	Neches	Liberty	12020007	120200070108	05000238	Daisetta Swamp	Pond	Lake/Pond	Natural	5/26/2010					0	05000601	Unknown	Unknown	Unknown	Unknown	Unknown		Unknown	Unknown			
05000602	5	Neches	Chambers	12040202	120402020400	05000251	Gordy Marsh	Pond	Lake/Pond	Natural	8/11/2003					0	05000602	Unknown	Unknown	Unknown	Unknown	Unknown		Unknown	Unknown			
05000603	5	Neches	Chambers	12040202	120402020400	05000251	Robinson Lake	Pond	Lake/Pond	Natural	8/11/2003					697	05000603	Unknown	Unknown	Unknown	Unknown	Unknown		Unknown	Unknown			
05000604	5	Neches	Liberty	12020007	120200070108	05000238	Daisetta Swamp	Pond	Lake/Pond	Natural	5/26/2010					0	05000604	Unknown	Unknown	Unknown	Unknown	Unknown		Unknown	Unknown			
05000605	5	Neches	Jefferson	12040201	120402010300	05000261	Shallow Prong Lake	Reservoir	Lake/Pond	Natural	11/18/2003					0	05000605	Unknown	Unknown	Unknown	Unknown	Unknown		Unknown	Unknown			
05000606	5	Neches	Tyler	12020006	120200060206	05000214	Blair Lake	Pond	Lake/Pond	Natural	10/23/2003					6	05000606	Unknown	Unknown	Unknown	Unknown	Unknown		Unknown	Unknown			
05000607	5	Neches	Chambers	12040202	120402020400	05000251	Gordy Marsh	Pond	Lake/Pond	Natural	8/11/2003					0	05000607	Unknown	Unknown	Unknown	Unknown	Unknown		Unknown	Unknown			
05000608	5	Neches	Polk	12020006	120200060201	05000210	Lake Tomahawk Number 2	Pond	Lake/Pond	Natural	10/23/2003					3	05000608	Unknown	Unknown	Unknown	Unknown	Unknown		Unknown	Unknown			
05000609	5	Neches	Rusk	12020004	120200040303	05000132	Round Pond	Pond	Lake/Pond	Natural	11/7/2003					11	05000609	Unknown	Unknown	Unknown	Unknown	Unknown		Unknown	Unknown			
05000610	5	Neches	Liberty	12020007	120200070108	05000238	Daisetta Swamp	Pond	Lake/Pond	Natural	5/26/2010					1	05000610	Unknown	Unknown	Unknown	Unknown	Unknown		Unknown	Unknown			
05000611	5	Neches	Cherokee	12020001	120200010602	05000067	McPeak Springlake Ranch Lake	Pond	Lake/Pond	Natural	12/16/2003					6	05000611	Unknown	Unknown	Unknown	Unknown	Unknown		Unknown	Unknown			
05000612	5	Neches	Hardin	12020006	120200060401	05000219	Salt Water Pond	Pond	Lake/Pond	Natural	10/23/2003					0	05000612	Unknown	Unknown	Unknown	Unknown	Unknown		Unknown	Unknown			
05000613	5	Neches	Jasper	12020003	120200030306	05000006	Sally Withers Lake	Pond	Lake/Pond	Natural	9/17/2003					3	05000613	Unknown	Unknown	Unknown	Unknown	Unknown		Unknown	Unknown			
05000614	5	Neches	Smith	12020001	120200010301	05000040	Lost Pine Lake	Pond	Lake/Pond	Natural	6/6/2014					33	05000614	Unknown	Unknown	Unknown	Unknown	Unknown		Unknown	Unknown			
05000615	5	Neches	Jasper	12020003	120200030204	05000010	Huddley Lakes	Pond	Lake/Pond	Natural	9/17/2003					0	05000615	Unknown	Unknown	Unknown	Unknown	Unknown		Unknown	Unknown			
05000616	5	Neches	Rusk	12020004	120200040404	05000136	Riddle Lakes	Pond	Lake/Pond	Natural	11/7/2003					0	05000616	Unknown	Unknown	Unknown	Unknown	Unknown		Unknown	Unknown			
05000617	5	Neches	Trinity	12020002	120200020207	05000076	Black Cat Lake	Pond	Lake/Pond	Natural	9/2/2003					115	05000617	Unknown	Unknown	Unknown	Unknown	Unknown		Unknown	Unknown			
05000618	5	Neches	Henderson	12020001	120200010206	05000039	Lake Palestine	Reservoir	Reservoir	Natural	12/16/2003					3	05000618	Unknown	Unknown	Unknown	Unknown	Unknown		Unknown	Unknown			
05000619	5	Neches	Jefferson	12040202, 12040201	120402020500, 120402010300	05000262, 05000261	Mud Lake	Pond	Lake/Pond	Combination	6/15/2013					6886	05000619	Unknown	Unknown	Unknown	Unknown	Unknown		Unknown	Unknown			
05000620	5	Neches	Rusk	12020004	120200040402	05000134	Eaton Lake	Pond	Lake/Pond	Natural	11/7/2003					9	05000620	Unknown	Unknown	Unknown	Unknown	Unknown		Unknown	Unknown			
05000621	5	Neches	Cherokee	12020001	120200010506	05000062	Lake Acker	Pond	Lake/Pond	Natural	12/16/2003					61	05000621	Unknown	Unknown	Unknown	Unknown	Unknown		Unknown	Unknown			
05000622	5	Neches	Jefferson	12040201	120402010300	05000261	Barnett Lake	Pond	Lake/Pond	Natural	11/18/2003					111	05000622	Unknown	Unknown	Unknown	Unknown	Unknown		Unknown	Unknown			
05000623	5	Neches	Jefferson	12040201	120402010300	05000261	Cabin Lake	Pond	Lake/Pond	Natural	11/18/2003					55	05000623	Unknown	Unknown	Unknown	Unknown	Unknown		Unknown	Unknown			
05000624	5	Neches	Orange	12020003	120200030402	05000005	Banks Bayou	Pond	Lake/Pond	Natural	9/17/2003					26	05000624	Unknown	Unknown	Unknown	Unknown	Unknown		Unknown	Unknown			
05000625	5	Neches	Rusk	12020004	120200040401	05000144	Lake Forrest	Pond	Lake/Pond	Natural	11/7/2003					14	05000625	Unknown	Unknown	Unknown	Unknown	Unknown		Unknown	Unknown			

DRAFT

Table 1: Existing Flood Infrastructure

Existing Infrastructure ID	RFPG No.	RFPG Name	Counties	HUC8s	HUC12s	Watersheds	Feature Name	Infrastructure Type	Description	Natural or Constructed or Combination	Construction Date	Infrastructure Dimensions					Existing Infrastructure ID	Level of Service (2-year, 10-year,	Condition (Functional, Non-	Condition Description	Deficiency (Deficient, Non-	Deficiency Description	Population Protected by Infrastructure	Owning Entity	Operating Entity	Associated FMEs	Associated FMSs	Associated FMPs
												Diameter (ft)	Height (ft)	Width (ft)	Length (ft)	Area (acre)												
05000626	5	Neches	Jefferson	12040201	120402010300	05000261	Big Hill Reservoir	Reservoir	Reservoir	Combination	11/18/2003					94	05000626	Unknown	Unknown	Unknown	Unknown	Unknown		Unknown	Unknown			
05000627	5	Neches	Rusk	12020004	120200040404	05000136	Shelton Lake	Pond	Lake/Pond	Natural	11/7/2003					8	05000627	Unknown	Unknown	Unknown	Unknown	Unknown		Unknown	Unknown			
05000628	5	Neches	Jasper	12020005	120200051002	05000188	Morgan-Lindsey Lakes	Pond	Lake/Pond	Natural	6/11/2014					2	05000628	Unknown	Unknown	Unknown	Unknown	Unknown		Unknown	Unknown			
05000629	5	Neches	Cherokee	12020001	120200010601	05000066	Rusk City Lake	Pond	Lake/Pond	Natural	12/16/2003					0	05000629	Unknown	Unknown	Unknown	Unknown	Unknown		Unknown	Unknown			
05000630	5	Neches	Anderson	12020001	120200010503	05000027	Lost Prairie Lake	Pond	Lake/Pond	Natural	12/16/2003					85	05000630	Unknown	Unknown	Unknown	Unknown	Unknown		Unknown	Unknown			
05000631	5	Neches	Polk	12020006	120200060102	05000203	Tombigbee Lake	Pond	Lake/Pond	Natural	10/23/2003					20	05000631	Unknown	Unknown	Unknown	Unknown	Unknown		Unknown	Unknown			
05000632	5	Neches	Liberty	12020007	120200070108	05000238	Daisetta Swamp	Pond	Lake/Pond	Natural	5/26/2010					0	05000632	Unknown	Unknown	Unknown	Unknown	Unknown		Unknown	Unknown			
05000633	5	Neches	Shelby	12020005	120200050401	05000157	Soil Conservation Service Site 15 Reservoir	Pond	Lake/Pond	Natural	1/10/2004					45	05000633	Unknown	Unknown	Unknown	Unknown	Unknown		Unknown	Unknown			
05000634	5	Neches	Henderson	12020001	120200010305	05000051	Frontier City Lake	Pond	Lake/Pond	Natural	12/16/2003					33	05000634	Unknown	Unknown	Unknown	Unknown	Unknown		Unknown	Unknown			
05000635	5	Neches	Houston	12020002	120200020202	05000110	Ratcliff Lake	Pond	Lake/Pond	Natural	9/2/2003					49	05000635	Unknown	Unknown	Unknown	Unknown	Unknown		Unknown	Unknown			
05000636	5	Neches	Liberty	12020007	120200070108	05000238	Daisetta Swamp	Pond	Lake/Pond	Natural	5/26/2010					0	05000636	Unknown	Unknown	Unknown	Unknown	Unknown		Unknown	Unknown			
05000637	5	Neches	Rusk	12020004	120200040404	05000136	Riddle Lakes	Pond	Lake/Pond	Natural	11/7/2003					2	05000637	Unknown	Unknown	Unknown	Unknown	Unknown		Unknown	Unknown			
05000638	5	Neches	Van Zandt	12020001	120200010202	05000049	Bush Lake	Pond	Lake/Pond	Natural	12/16/2003					3	05000638	Unknown	Unknown	Unknown	Unknown	Unknown		Unknown	Unknown			
05000639	5	Neches	Jefferson	12040201	120402010300	05000261	Dipping Vat Ponds	Pond	Lake/Pond	Combination	11/18/2003					1	05000639	Unknown	Unknown	Unknown	Unknown	Unknown		Unknown	Unknown			
05000640	5	Neches	Chambers	12040202	120402020400	05000251	Gordy Marsh	Pond	Lake/Pond	Natural	8/11/2003					2	05000640	Unknown	Unknown	Unknown	Unknown	Unknown		Unknown	Unknown			
05000641	5	Neches	Polk	12020006	120200060103	05000225	Reservoir Number 2	Pond	Lake/Pond	Natural	10/23/2003					3	05000641	Unknown	Unknown	Unknown	Unknown	Unknown		Unknown	Unknown			
05000642	5	Neches	Cherokee	12020004	120200040604	05000112	Eagle Lake	Pond	Lake/Pond	Natural	11/7/2003					1	05000642	Unknown	Unknown	Unknown	Unknown	Unknown		Unknown	Unknown			
05000643	5	Neches	Tyler	12020003	120200030201	05000013	Amanda Lake	Pond	Lake/Pond	Natural	9/17/2003					110	05000643	Unknown	Unknown	Unknown	Unknown	Unknown		Unknown	Unknown			
05000644	5	Neches	Galveston	12040202	120402020300	05000253	Horseshoe Marsh	Pond	Lake/Pond	Natural	8/11/2003					1	05000644	Unknown	Unknown	Unknown	Unknown	Unknown		Unknown	Unknown			
05000645	5	Neches	Liberty	12020007	120200070108	05000238	Daisetta Swamp	Pond	Lake/Pond	Natural	5/26/2010					0	05000645	Unknown	Unknown	Unknown	Unknown	Unknown		Unknown	Unknown			
05000646	5	Neches	Cherokee	12020004	120200040304	05000133	Lake Striker	Reservoir	Reservoir	Combination	11/7/2003					11	05000646	Unknown	Unknown	Unknown	Unknown	Unknown		Unknown	Unknown			
05000647	5	Neches	Orange	12040201	120402010500	05000258	Sabine Lake	Pond	Lake/Pond	Natural	11/18/2003					1	05000647	Unknown	Unknown	Unknown	Unknown	Unknown		Unknown	Unknown			
05000648	5	Neches	Van Zandt	12020001	120200010102	05000045	Shiloh Lake	Pond	Lake/Pond	Natural	12/16/2003					5	05000648	Unknown	Unknown	Unknown	Unknown	Unknown		Unknown	Unknown			
05000649	5	Neches	Jefferson	12020007	120200070201	05000239	Fertitta Lake	Pond	Lake/Pond	Natural	4/8/2003					1	05000649	Unknown	Unknown	Unknown	Unknown	Unknown		Unknown	Unknown			
05000650	5	Neches	Jefferson	12040201	120402010300	05000261	Willow Lake	Pond	Lake/Pond	Natural	11/18/2003					322	05000650	Unknown	Unknown	Unknown	Unknown	Unknown		Unknown	Unknown			
05000651	5	Neches	Smith	12020001	120200010301	05000040	Greenbriar Lake	Pond	Lake/Pond	Natural	12/16/2003					90	05000651	Unknown	Unknown	Unknown	Unknown	Unknown		Unknown	Unknown			
05000652	5	Neches	Galveston	12040202	120402020300	05000253	Horseshoe Marsh	Pond	Lake/Pond	Natural	8/11/2003					0	05000652	Unknown	Unknown	Unknown	Unknown	Unknown		Unknown	Unknown			
05000653	5	Neches	Smith,Anderson, Henderson,Cherokee	12020001, 12020001, 12020001, 12020001, 12020001, 12020001, 12020001	120200010206, 120200010301, 120200010302, 120200010306, 120200010305, 120200010307	05000039,05000040,05000041,05000043,05000051,05000053	Lake Palestine	Reservoir	Reservoir	Natural	6/6/2014					23183	05000653	Unknown	Unknown	Unknown	Unknown	Unknown		Unknown	Unknown			
05000654	5	Neches	Jefferson	12040201	120402010300	05000261	Fence Lake	Pond	Lake/Pond	Natural	11/18/2003					332	05000654	Unknown	Unknown	Unknown	Unknown	Unknown		Unknown	Unknown			
05000655	5	Neches	Liberty	12020007	120200070108	05000238	Daisetta Swamp	Pond	Lake/Pond	Natural	5/26/2010					0	05000655	Unknown	Unknown	Unknown	Unknown	Unknown		Unknown	Unknown			
05000656	5	Neches	Cherokee	12020004	120200040304	05000133	Lake Striker	Reservoir	Reservoir	Combination	11/7/2003					10	05000656	Unknown	Unknown	Unknown	Unknown	Unknown		Unknown	Unknown			
05000657	5	Neches	Jefferson	12040201	120402010300	05000261	Willow Slough Marsh	Pond	Lake/Pond	Natural	11/18/2003					2	05000657	Unknown	Unknown	Unknown	Unknown	Unknown		Unknown	Unknown			
05000658	5	Neches	Jefferson	12040201	120402010300	05000261	Willow Slough Marsh	Pond	Lake/Pond	Natural	11/18/2003					82	05000658	Unknown	Unknown	Unknown	Unknown	Unknown		Unknown	Unknown			
05000659	5	Neches	Angelina	12020002	120200020306	05000087	Ryan Lake	Pond	Lake/Pond	Natural	9/2/2003					9	05000659	Unknown	Unknown	Unknown	Unknown	Unknown		Unknown	Unknown			
05000660	5	Neches	Henderson	12020001	120200010304	05000042	Rodgers Lake	Pond	Lake/Pond	Natural	12/16/2003					2	05000660	Unknown	Unknown	Unknown	Unknown	Unknown		Unknown	Unknown			
05000661	5	Neches	Jefferson	12040201	120402010100	05000259	Lovell Lake	Pond	Lake/Pond	Natural	11/18/2003					82	05000661	Unknown	Unknown	Unknown	Unknown	Unknown		Unknown	Unknown			
05000662	5	Neches	Chambers	12040202	120402020400	05000251	Open Lakes	Pond	Lake/Pond	Natural	8/11/2003					1	05000662	Unknown	Unknown	Unknown	Unknown	Unknown		Unknown	Unknown			
05000663	5	Neches	Chambers	12040202	120402020100	05000250	Gordy Marsh	Pond	Lake/Pond	Natural	8/11/2003					1	05000663	Unknown	Unknown	Unknown	Unknown	Unknown		Unknown	Unknown			
05000664	5	Neches	Jefferson	12040201	120402010300	05000261	Port Arthur Reservoir	Reservoir	Reservoir	Natural	11/18/2003					72	05000664	Unknown	Unknown	Unknown	Unknown	Unknown		Unknown	Unknown			
05000665	5	Neches	Jasper	12020003	120200030403	05000025	Rich Marsh	Pond	Lake/Pond	Natural	9/17/2003					0	05000665	Unknown	Unknown	Unknown	Unknown	Unknown		Unknown	Unknown			
05000666	5	Neches	Henderson	12020001	120200010304	05000042	Kidd Lake	Pond	Lake/Pond	Natural	12/16/2003					15	05000666	Unknown	Unknown	Unknown	Unknown	Unknown		Unknown	Unknown			
05000667	5	Neches	Shelby	12020005	120200050402	05000158	Grisby Lake	Pond	Lake/Pond	Natural	1/10/2004					22	05000667	Unknown	Unknown	Unknown	Unknown	Unknown		Unknown	Unknown			
05000668	5	Neches	Anderson	12020001	120200010504	05000034	Crystal Lake	Pond	Lake/Pond	Natural	12/16/2003					50	05000668	Unknown	Unknown	Unknown	Unknown	Unknown		Unknown	Unknown			
05000669	5	Neches	Jefferson	12040201	120402010300	05000261	Shallow Prong Lake	Reservoir	Lake/Pond	Natural	7/20/2010					1329	05000669	Unknown	Unknown	Unknown	Unknown	Unknown		Unknown	Unknown			
05000670	5	Neches	Jefferson	12040201	120402010300	05000261	Dipping Vat Ponds	Pond	Lake/Pond	Combination	11/18/2003					0	05000670	Unknown	Unknown	Unknown	Unknown	Unknown		Unknown	Unknown			
05000671	5	Neches	Chambers	12040202	120402020400	05000251	Gordy Marsh	Pond	Lake/Pond	Natural	8/11/2003					0	05000671	Unknown	Unknown	Unknown	Unknown	Unknown		Unknown	Unknown			
05000672	5	Neches	Liberty	12020007	120200070108	05000238	Daisetta Swamp	Pond	Lake/Pond	Natural	5/26/2010					0	05000672	Unknown	Unknown	Unknown	Unknown	Unknown		Unknown	Unknown			
05000673	5	Neches	Angelina	12020005	120200050104	05000161	Robinson Lake	Pond	Lake/Pond	Natural	1/10/2004					1	05000673	Unknown	Unknown	Unknown	Unknown	Unknown		Unknown	Unknown			
05000674	5	Neches	Jasper	12020003	120200030103	05000018	Alligator Lake	Pond	Lake/Pond	Natural	6/6/2014					0	05000674	Unknown	Unknown	Unknown	Unknown	Unknown		Unknown	Unknown			
05000675	5	Neches	Polk	12020006	120200060201	05000210	Hickory Springs Lake	Pond	Lake/Pond	Natural	10/23/2003					12	05000675	Unknown	Unknown	Unknown	Unknown	Unknown		Unknown	Unknown			

DRAFT

Existing Infrastructure ID	RFPG No.	RFPG Name	Counties	HUC8s	HUC12s	Watersheds	Feature Name	Infrastructure Type	Description	Natural or Constructed or Combination	Construction Date	Infrastructure Dimensions					Existing Infrastructure ID	Level of Service (2-year, 10-year,	Condition (Functional, Non-	Condition Description	Deficiency (Deficient, Non-	Deficiency Description	Population Protected by Infrastructure	Owning Entity	Operating Entity	Associated FMEs	Associated FMSs	Associated FMPs
												Diameter (ft)	Height (ft)	Width (ft)	Length (ft)	Area (acre)												
05000676	5	Neches	Tyler	12020006	120200060205	05000213	Lake Charmaine	Pond	Lake/Pond	Natural	10/23/2003					116	05000676	Unknown	Unknown	Unknown	Unknown	Unknown		Unknown	Unknown			
05000677	5	Neches	Tyler	12020006	120200060205	05000213	Timber Lakes	Pond	Lake/Pond	Natural	10/23/2003					66	05000677	Unknown	Unknown	Unknown	Unknown	Unknown		Unknown	Unknown			
05000678	5	Neches	Rusk	12020004	120200040302	05000128	Allen Lake	Pond	Lake/Pond	Natural	11/7/2003					8	05000678	Unknown	Unknown	Unknown	Unknown	Unknown		Unknown	Unknown			
05000679	5	Neches	Chambers	12040202	120402020400	05000251	Gordy Marsh	Pond	Lake/Pond	Natural	7/1/2014					10	05000679	Unknown	Unknown	Unknown	Unknown	Unknown		Unknown	Unknown			
05000680	5	Neches	Chambers	12040202	120402020100	05000250	Gordy Marsh	Pond	Lake/Pond	Natural	8/11/2003					1	05000680	Unknown	Unknown	Unknown	Unknown	Unknown		Unknown	Unknown			
05000681	5	Neches	Nacogdoches	12020005	120200050304	05000198	Ford Lake	Pond	Lake/Pond	Natural	1/10/2004					19	05000681	Unknown	Unknown	Unknown	Unknown	Unknown		Unknown	Unknown			
05000682	5	Neches	Jasper	12020003	120200030307	05000023	Boat Lake	Pond	Lake/Pond	Natural	9/17/2003					1	05000682	Unknown	Unknown	Unknown	Unknown	Unknown		Unknown	Unknown			
05000683	5	Neches	Jasper	12020005	120200051001	05000187	Hitt Lake	Pond	Lake/Pond	Natural	1/10/2004					7	05000683	Unknown	Unknown	Unknown	Unknown	Unknown		Unknown	Unknown			
05000684	5	Neches	Liberty	12020007	120200070108	05000238	Daisetta Swamp	Pond	Lake/Pond	Natural	5/26/2010					0	05000684	Unknown	Unknown	Unknown	Unknown	Unknown		Unknown	Unknown			
05000685	5	Neches	Jefferson	12040201	120402010300	05000261	Salt Bayou	Pond	Lake/Pond	Natural	11/18/2003					26	05000685	Unknown	Unknown	Unknown	Unknown	Unknown		Unknown	Unknown			
05000686	5	Neches	Tyler	12020006	120200060204	05000212	Jeko Lake	Pond	Lake/Pond	Natural	10/20/2012					58	05000686	Unknown	Unknown	Unknown	Unknown	Unknown		Unknown	Unknown			
05000687	5	Neches	Polk	12020002	120200020503	05000101	Barnum Lake	Pond	Lake/Pond	Natural	9/2/2003					15	05000687	Unknown	Unknown	Unknown	Unknown	Unknown		Unknown	Unknown			
05000688	5	Neches	Galveston	12040202	120402020300	05000253	Horseshoe Marsh	Pond	Lake/Pond	Natural	8/11/2003					0	05000688	Unknown	Unknown	Unknown	Unknown	Unknown		Unknown	Unknown			
05000689	5	Neches	Smith	12020001	120200010301	05000040	Bellwood Lake	Pond	Lake/Pond	Natural	12/16/2003					155	05000689	Unknown	Unknown	Unknown	Unknown	Unknown		Unknown	Unknown			
05000690	5	Neches	Orange	12040201	120402010500	05000258	Sabine Lake	Pond	Lake/Pond	Natural	6/15/2013					87	05000690	Unknown	Unknown	Unknown	Unknown	Unknown		Unknown	Unknown			
05000691	5	Neches	Smith	12020001	120200010105	05000048	Federal Lake	Pond	Lake/Pond	Natural	12/16/2003					16	05000691	Unknown	Unknown	Unknown	Unknown	Unknown		Unknown	Unknown			
05000692	5	Neches	Rusk	12020004	120200040305	05000143	Indian Pond	Pond	Lake/Pond	Natural	11/7/2003					38	05000692	Unknown	Unknown	Unknown	Unknown	Unknown		Unknown	Unknown			
05000693	5	Neches	Jasper	12020003	120200030204	05000010	Bee Tree Swamp	Pond	Lake/Pond	Natural	9/17/2003					4	05000693	Unknown	Unknown	Unknown	Unknown	Unknown		Unknown	Unknown			
05000694	5	Neches	Hardin	12020006	120200060407	05000205	Harper Pond	Pond	Lake/Pond	Natural	5/26/2010					5	05000694	Unknown	Unknown	Unknown	Unknown	Unknown		Unknown	Unknown			
05000695	5	Neches	Jasper	12020005	120200051002	05000188	Gum Slough	Pond	Lake/Pond	Natural	1/10/2004					102	05000695	Unknown	Unknown	Unknown	Unknown	Unknown		Unknown	Unknown			
05000696	5	Neches	Jasper	12020003	120200030204	05000010	Bee Tree Swamp	Pond	Lake/Pond	Natural	9/17/2003					0	05000696	Unknown	Unknown	Unknown	Unknown	Unknown		Unknown	Unknown			
05000697	5	Neches	Cherokee	12020004	120200040206	05000125	Brushy Lake	Pond	Lake/Pond	Natural	11/7/2003					4	05000697	Unknown	Unknown	Unknown	Unknown	Unknown		Unknown	Unknown			
05000698	5	Neches	Van Zandt	12020001	120200010102	05000045	Shiloh Lake	Pond	Lake/Pond	Natural	12/16/2003					16	05000698	Unknown	Unknown	Unknown	Unknown	Unknown		Unknown	Unknown			
05000699	5	Neches	Jefferson	12040201	120402010300	05000261	Big Hill Reservoir	Reservoir	Reservoir	Combination	11/18/2003					1	05000699	Unknown	Unknown	Unknown	Unknown	Unknown		Unknown	Unknown			
05000700	5	Neches	Jefferson	12040201	120402010200	05000260	Viterbo Reservoir	Pond	Lake/Pond	Natural	11/18/2003					53	05000700	Unknown	Unknown	Unknown	Unknown	Unknown		Unknown	Unknown			
05000701	5	Neches	Chambers	12040202	120402020400	05000251	Open Lakes	Pond	Lake/Pond	Natural	8/11/2003					1	05000701	Unknown	Unknown	Unknown	Unknown	Unknown		Unknown	Unknown			
05000702	5	Neches	Galveston	12040202	120402020300	05000253	Horseshoe Marsh	Pond	Lake/Pond	Natural	8/11/2003					0	05000702	Unknown	Unknown	Unknown	Unknown	Unknown		Unknown	Unknown			
05000703	5	Neches	Galveston	12040202	120402020300	05000253	Horseshoe Marsh	Pond	Lake/Pond	Natural	8/11/2003					0	05000703	Unknown	Unknown	Unknown	Unknown	Unknown		Unknown	Unknown			
05000704	5	Neches	Jefferson	12040201	120402010300	05000261	Dipping Vat Ponds	Pond	Lake/Pond	Combination	11/18/2003					69	05000704	Unknown	Unknown	Unknown	Unknown	Unknown		Unknown	Unknown			
05000705	5	Neches	Chambers	12040202	120402020100	05000250	Gordy Marsh	Pond	Lake/Pond	Natural	8/11/2003					0	05000705	Unknown	Unknown	Unknown	Unknown	Unknown		Unknown	Unknown			
05000706	5	Neches	Jasper	12020003	120200030204	05000010	Grimes Lake	Pond	Lake/Pond	Natural	9/17/2003					7	05000706	Unknown	Unknown	Unknown	Unknown	Unknown		Unknown	Unknown			
05000707	5	Neches	Chambers	12040202	120402020100	05000250	Gordy Marsh	Pond	Lake/Pond	Natural	8/11/2003					1	05000707	Unknown	Unknown	Unknown	Unknown	Unknown		Unknown	Unknown			
05000708	5	Neches	Galveston	12040202	120402020300	05000253	Horseshoe Marsh	Pond	Lake/Pond	Natural	8/11/2003					0	05000708	Unknown	Unknown	Unknown	Unknown	Unknown		Unknown	Unknown			
05000709	5	Neches	Cherokee	12020001	120200010601	05000066	City Lake	Pond	Lake/Pond	Natural	12/16/2003					14	05000709	Unknown	Unknown	Unknown	Unknown	Unknown		Unknown	Unknown			
05000710	5	Neches	Jefferson	12040201	120402010300	05000261	Willow Slough Marsh	Pond	Lake/Pond	Natural	11/18/2003					31	05000710	Unknown	Unknown	Unknown	Unknown	Unknown		Unknown	Unknown			
05000711	5	Neches	Henderson	12020001	120200010403	05000056	Hallmark Lake	Pond	Lake/Pond	Natural	12/16/2003					15	05000711	Unknown	Unknown	Unknown	Unknown	Unknown		Unknown	Unknown			
05000712	5	Neches	Chambers	12040202	120402020100	05000250	Gordy Marsh	Pond	Lake/Pond	Natural	8/11/2003					1	05000712	Unknown	Unknown	Unknown	Unknown	Unknown		Unknown	Unknown			
05000713	5	Neches	Van Zandt	12020001	120200010202	05000049	Lowrie Lake	Pond	Lake/Pond	Natural	12/16/2003					31	05000713	Unknown	Unknown	Unknown	Unknown	Unknown		Unknown	Unknown			
05000714	5	Neches	Jefferson	12040201	120402010300	05000261	Johnson Lake	Pond	Lake/Pond	Natural	11/18/2003					0	05000714	Unknown	Unknown	Unknown	Unknown	Unknown		Unknown	Unknown			
05000715	5	Neches	Nacogdoches	12020005	120200050303	05000150	Soil Conservation Service Site 18a Reservoir	Pond	Lake/Pond	Natural	1/10/2004					26	05000715	Unknown	Unknown	Unknown	Unknown	Unknown		Unknown	Unknown			
05000716	5	Neches	Chambers	12040202	120402020400	05000251	Gordy Marsh	Pond	Lake/Pond	Natural	8/11/2003					2	05000716	Unknown	Unknown	Unknown	Unknown	Unknown		Unknown	Unknown			
05000717	5	Neches	Angelina	12020002	120200020505	05000103	Club Lake	Pond	Lake/Pond	Natural	2/17/2017					25	05000717	Unknown	Unknown	Unknown	Unknown	Unknown		Unknown	Unknown			
05000718	5	Neches	Houston	12020002	120200020401	05000089	Westbrook Lake	Pond	Lake/Pond	Natural	9/2/2003					14	05000718	Unknown	Unknown	Unknown	Unknown	Unknown		Unknown	Unknown			
05000719	5	Neches	Jefferson	12040201	120402010300	05000261	Round Lake	Pond	Lake/Pond	Combination	11/18/2003					87	05000719	Unknown	Unknown	Unknown	Unknown	Unknown		Unknown	Unknown			
05000720	5	Neches	Smith	12020001	120200010301	05000040	Peveto Lake	Pond	Lake/Pond	Natural	12/16/2003					14	05000720	Unknown	Unknown	Unknown	Unknown	Unknown		Unknown	Unknown			
05000721	5	Neches	Chambers	12040202	120402020400	05000251	Gordy Marsh	Pond	Lake/Pond	Natural	8/11/2003					3	05000721	Unknown	Unknown	Unknown	Unknown	Unknown		Unknown	Unknown			
05000722	5	Neches	Cherokee	12020001	120200010402	05000055	Tulls Lake	Pond	Lake/Pond	Natural	12/16/2003					7	05000722	Unknown	Unknown	Unknown	Unknown	Unknown		Unknown	Unknown			
05000723	5	Neches	Smith	12020004	120200040103	05000146	Pleasant Acres Lake	Pond	Lake/Pond	Natural	11/7/2003					97	05000723	Unknown	Unknown	Unknown	Unknown	Unknown		Unknown	Unknown			
05000724	5	Neches	Rusk,Cherokee	12020004, 12020004	120200040301, 120200040302	05000127,05000128	Allen Lake	Pond	Lake/Pond	Natural	11/7/2003					141	05000724	Unknown	Unknown	Unknown	Unknown	Unknown		Unknown	Unknown			
05000725	5	Neches	Jefferson	12040201	120402010300	05000261	Dipping Vat Ponds	Pond	Lake/Pond	Combination	11/18/2003					0	05000725	Unknown	Unknown	Unknown	Unknown	Unknown		Unknown	Unknown			
05000726	5	Neches	Galveston	12040202	120402020300	05000253	Horseshoe Marsh	Pond	Lake/Pond	Natural	8/11/2003					0	05000726	Unknown	Unknown	Unknown	Unknown	Unknown		Unknown	Unknown			
05000727	5	Neches	Hardin	12020003	120200030401	05000024	Robinson Marsh	Pond	Lake/Pond	Natural	9/17/2003					149	05000727	Unknown	Unknown	Unknown	Unknown	Unknown		Unknown	Unknown			

DRAFT

Table 1: Existing Flood Infrastructure

Existing Infrastructure ID	RFPG No.	RFPG Name	Counties	HUC8s	HUC12s	Watersheds	Feature Name	Infrastructure Type	Description	Natural or Constructed or Combination	Construction Date	Infrastructure Dimensions					Existing Infrastructure ID	Level of Service (2-year, 10-year,	Condition (Functional, Non-	Condition Description	Deficiency (Deficient, Non-	Deficiency Description	Population Protected by Infrastructure	Owning Entity	Operating Entity	Associated FMEs	Associated FMSs	Associated FMPs
												Diameter (ft)	Height (ft)	Width (ft)	Length (ft)	Area (acre)												
05000728	5	Neches	Henderson	12020001	120200010303	05000052	Dogwood Acres Lake	Pond	Lake/Pond	Natural	12/16/2003					11	05000728	Unknown	Unknown	Unknown	Unknown	Unknown		Unknown	Unknown			
05000729	5	Neches	Galveston	12040202	120402020300	05000253	Knoll Ponds	Pond	Lake/Pond	Natural	8/11/2003					4	05000729	Unknown	Unknown	Unknown	Unknown	Unknown		Unknown	Unknown			
05000730	5	Neches	Chambers	12040202	120402020400	05000251	Robinson Lake	Pond	Lake/Pond	Natural	8/11/2003					28	05000730	Unknown	Unknown	Unknown	Unknown	Unknown		Unknown	Unknown			
05000731	5	Neches	Cherokee	12020001	120200010409	05000061	Dead Water Lake	Pond	Lake/Pond	Natural	12/16/2003					53	05000731	Unknown	Unknown	Unknown	Unknown	Unknown		Unknown	Unknown			
05000732	5	Neches	Jefferson	12040201	120402010300	05000261	Shallow Prong Lake	Reservoir	Lake/Pond	Natural	11/18/2003					1	05000732	Unknown	Unknown	Unknown	Unknown	Unknown		Unknown	Unknown			
05000733	5	Neches	Anderson	12020001	120200010504	05000034	Circle R Lake Number 1	Pond	Lake/Pond	Natural	12/16/2003					54	05000733	Unknown	Unknown	Unknown	Unknown	Unknown		Unknown	Unknown			
05000734	5	Neches	Liberty	12020007	120200070108	05000238	Daisetta Swamp	Pond	Lake/Pond	Natural	5/26/2010					1	05000734	Unknown	Unknown	Unknown	Unknown	Unknown		Unknown	Unknown			
05000735	5	Neches	Galveston	12040202	120402020300	05000253	Horseshoe Marsh	Pond	Lake/Pond	Natural	8/11/2003					0	05000735	Unknown	Unknown	Unknown	Unknown	Unknown		Unknown	Unknown			
05000736	5	Neches	Nacogdoches	12020004	120200040603	05000111	Durst Lakes	Pond	Lake/Pond	Natural	11/7/2003					6	05000736	Unknown	Unknown	Unknown	Unknown	Unknown		Unknown	Unknown			
05000737	5	Neches	Galveston	12040202	120402020300	05000253	Knoll Ponds	Pond	Lake/Pond	Natural	8/11/2003					1	05000737	Unknown	Unknown	Unknown	Unknown	Unknown		Unknown	Unknown			
05000738	5	Neches	Nacogdoches	12020004	120200040504	05000141	Barnes Lake	Pond	Lake/Pond	Natural	11/7/2003					9	05000738	Unknown	Unknown	Unknown	Unknown	Unknown		Unknown	Unknown			
05000739	5	Neches	Smith	12020001	120200010102	05000045	Starr Lake	Pond	Lake/Pond	Natural	12/16/2003					18	05000739	Unknown	Unknown	Unknown	Unknown	Unknown		Unknown	Unknown			
05000740	5	Neches	Jefferson	12040201	120402010300	05000261	Dipping Vat Ponds	Pond	Lake/Pond	Combination	11/18/2003					2	05000740	Unknown	Unknown	Unknown	Unknown	Unknown		Unknown	Unknown			
05000741	5	Neches	Hardin	12020003	120200030307	05000023	Bear Mans Lake	Pond	Lake/Pond	Natural	9/17/2003					10	05000741	Unknown	Unknown	Unknown	Unknown	Unknown		Unknown	Unknown			
05000742	5	Neches	Jefferson	12040201	120402010300	05000261	Shallow Prong Lake	Pond	Lake/Pond	Natural	11/18/2003					20	05000742	Unknown	Unknown	Unknown	Unknown	Unknown		Unknown	Unknown			
05000743	5	Neches	Jefferson	12040201	120402010300	05000261	Willow Slough Marsh	Pond	Lake/Pond	Natural	11/18/2003					10	05000743	Unknown	Unknown	Unknown	Unknown	Unknown		Unknown	Unknown			
05000744	5	Neches	Galveston	12040202	120402020300	05000253	Horseshoe Marsh	Pond	Lake/Pond	Natural	8/11/2003					0	05000744	Unknown	Unknown	Unknown	Unknown	Unknown		Unknown	Unknown			
05000745	5	Neches	Cherokee	12020002	120200020101	05000073	Bog Lake	Pond	Lake/Pond	Natural	9/2/2003					1	05000745	Unknown	Unknown	Unknown	Unknown	Unknown		Unknown	Unknown			
05000746	5	Neches	Liberty	12020007	120200070108	05000238	Daisetta Swamp	Pond	Lake/Pond	Natural	5/26/2010					2	05000746	Unknown	Unknown	Unknown	Unknown	Unknown		Unknown	Unknown			
05000747	5	Neches	Galveston	12040202	120402020300	05000253	Horseshoe Marsh	Pond	Lake/Pond	Natural	8/11/2003					0	05000747	Unknown	Unknown	Unknown	Unknown	Unknown		Unknown	Unknown			
05000748	5	Neches	Jefferson	12040201	120402010300	05000261	Salt Bayou	Pond	Lake/Pond	Natural	11/18/2003					21	05000748	Unknown	Unknown	Unknown	Unknown	Unknown		Unknown	Unknown			
05000749	5	Neches	Jasper	12020003	120200030306	05000006	Sally Withers Lake	Pond	Lake/Pond	Natural	9/17/2003					23	05000749	Unknown	Unknown	Unknown	Unknown	Unknown		Unknown	Unknown			
05000750	5	Neches	Jasper	12020003, 12020003	120200030401, 120200030403	05000024,05000025	Rich Marsh	Pond	Lake/Pond	Natural	9/17/2003					50	05000750	Unknown	Unknown	Unknown	Unknown	Unknown		Unknown	Unknown			
05000751	5	Neches	Cherokee	12020001	120200010407	05000060	Cary Lake	Pond	Lake/Pond	Natural	12/16/2003					30	05000751	Unknown	Unknown	Unknown	Unknown	Unknown		Unknown	Unknown			
05000752	5	Neches	Jefferson	12040201	120402010300	05000261	Shallow Prong Lake	Pond	Lake/Pond	Natural	11/18/2003					7	05000752	Unknown	Unknown	Unknown	Unknown	Unknown		Unknown	Unknown			
05000753	5	Neches	Jasper	12020005	120200051002	05000188	Prater Lake	Pond	Lake/Pond	Natural	1/10/2004					3	05000753	Unknown	Unknown	Unknown	Unknown	Unknown		Unknown	Unknown			
05000754	5	Neches	Anderson	12020001	120200010501	05000028	McDonald Lake	Pond	Lake/Pond	Natural	12/16/2003					17	05000754	Unknown	Unknown	Unknown	Unknown	Unknown		Unknown	Unknown			
05000755	5	Neches	Smith	12020004	120200040101	05000145	Hope Pond	Pond	Lake/Pond	Natural	11/7/2003					23	05000755	Unknown	Unknown	Unknown	Unknown	Unknown		Unknown	Unknown			
05000756	5	Neches	Jasper	12020003	120200030307	05000023	Lone Pine Ridge Lake	Pond	Lake/Pond	Natural	9/17/2003					1	05000756	Unknown	Unknown	Unknown	Unknown	Unknown		Unknown	Unknown			
05000757	5	Neches	Chambers	12040202	120402020400	05000251	Open Lakes	Pond	Lake/Pond	Natural	8/11/2003					0	05000757	Unknown	Unknown	Unknown	Unknown	Unknown		Unknown	Unknown			
05000758	5	Neches	Jefferson	12040201	120402010300	05000261	Mud Lake	Pond	Lake/Pond	Combination	11/18/2003					23	05000758	Unknown	Unknown	Unknown	Unknown	Unknown		Unknown	Unknown			
05000759	5	Neches	Liberty	12020007	120200070108	05000238	Daisetta Swamp	Pond	Lake/Pond	Natural	5/26/2010					0	05000759	Unknown	Unknown	Unknown	Unknown	Unknown		Unknown	Unknown			
05000760	5	Neches	Chambers	12040202	120402020300	05000253	Marshall Estate Lake Number 1	Pond	Lake/Pond	Natural	8/11/2003					24	05000760	Unknown	Unknown	Unknown	Unknown	Unknown		Unknown	Unknown			
05000761	5	Neches	Houston	12020002	120200020101	05000073	Brushy Lake	Pond	Lake/Pond	Natural	9/2/2003					1	05000761	Unknown	Unknown	Unknown	Unknown	Unknown		Unknown	Unknown			
05000762	5	Neches	Anderson	12020001	120200010504	05000034	Hudson Lake	Pond	Lake/Pond	Natural	12/16/2003					8	05000762	Unknown	Unknown	Unknown	Unknown	Unknown		Unknown	Unknown			
05000763	5	Neches	Jefferson	12040201	120402010300	05000261	Willow Slough Marsh	Pond	Lake/Pond	Natural	11/18/2003					1	05000763	Unknown	Unknown	Unknown	Unknown	Unknown		Unknown	Unknown			
05000764	5	Neches	Anderson	12020001	120200010504	05000034	Killion Lake	Pond	Lake/Pond	Natural	12/16/2003					11	05000764	Unknown	Unknown	Unknown	Unknown	Unknown		Unknown	Unknown			
05000765	5	Neches	Hardin	12020007	120200070204	05000245	The Sour Lakes	Pond	Lake/Pond	Natural	9/10/2009					4	05000765	Unknown	Unknown	Unknown	Unknown	Unknown		Unknown	Unknown			
05000766	5	Neches	Jasper	12020003	120200030304	05000021	Morgan Lake	Pond	Lake/Pond	Natural	9/17/2003					101	05000766	Unknown	Unknown	Unknown	Unknown	Unknown		Unknown	Unknown			
05000767	5	Neches	Galveston	12040202	120402020300	05000253	Horseshoe Marsh	Pond	Lake/Pond	Natural	8/11/2003					0	05000767	Unknown	Unknown	Unknown	Unknown	Unknown		Unknown	Unknown			
05000768	5	Neches	Jefferson	12040201	120402010300	05000261	Willow Slough Marsh	Pond	Lake/Pond	Natural	11/18/2003					3	05000768	Unknown	Unknown	Unknown	Unknown	Unknown		Unknown	Unknown			
05000769	5	Neches	Jefferson	12040201	120402010300	05000261	Dipping Vat Ponds	Pond	Lake/Pond	Combination	11/18/2003					1	05000769	Unknown	Unknown	Unknown	Unknown	Unknown		Unknown	Unknown			
05000770	5	Neches	Galveston	12040202	120402020300	05000253	Horseshoe Marsh	Pond	Lake/Pond	Natural	8/11/2003					0	05000770	Unknown	Unknown	Unknown	Unknown	Unknown		Unknown	Unknown			
05000771	5	Neches	Jefferson	12040201	120402010300	05000261	Johnson Lake	Pond	Lake/Pond	Natural	11/18/2003					0	05000771	Unknown	Unknown	Unknown	Unknown	Unknown		Unknown	Unknown			
05000772	5	Neches	Anderson	12020001	120200010509	05000030	Ioni Lake	Pond	Lake/Pond	Natural	12/16/2003					71	05000772	Unknown	Unknown	Unknown	Unknown	Unknown		Unknown	Unknown			
05000773	5	Neches	Houston	12020001	120200010701	05000069	Barfield Lake	Pond	Lake/Pond	Natural	12/16/2003					14	05000773	Unknown	Unknown	Unknown	Unknown	Unknown		Unknown	Unknown			
05000774	5	Neches	Galveston	12040202	120402020300	05000253	Horseshoe Marsh	Pond	Lake/Pond	Natural	8/11/2003					0	05000774	Unknown	Unknown	Unknown	Unknown	Unknown		Unknown	Unknown			
05000775	5	Neches	San Augustine,Nacogdoches	12020005, 12020005	120200050501, 120200050502	05000168,05000199	Sam Rayburn Reservoir	Pond	Reservoir	Natural	1/10/2004					255	05000775	Unknown	Unknown	Unknown	Unknown	Unknown		Unknown	Unknown			
05000776	5	Neches	Jefferson	12040201	120402010300	05000261	Willow Slough Marsh	Pond	Lake/Pond	Natural	11/18/2003					1	05000776	Unknown	Unknown	Unknown	Unknown	Unknown		Unknown	Unknown			
05000777	5	Neches	Chambers	12040202	120402020100	05000250	Gordy Marsh	Pond	Lake/Pond	Natural	8/11/2003					5	05000777	Unknown	Unknown	Unknown	Unknown	Unknown		Unknown	Unknown			
05000778	5	Neches	Jefferson	12040201	120402010300	05000261	Willow Slough Marsh	Pond	Lake/Pond	Natural	11/18/2003					5	05000778	Unknown	Unknown	Unknown	Unknown	Unknown		Unknown	Unknown			
05000779	5	Neches	Jefferson	12040201	120402010300	05000261	Willow Slough Marsh	Pond	Lake/Pond	Natural	6/27/2014					2	05000779	Unknown	Unknown	Unknown	Unknown	Unknown		Unknown	Unknown			

DRAFT

Existing Infrastructure ID	RFPG No.	RFPG Name	Counties	HUC8s	HUC12s	Watersheds	Feature Name	Infrastructure Type	Description	Natural or Constructed or Combination	Construction Date	Infrastructure Dimensions					Existing Infrastructure ID	Level of Service (2-year, 10-year,	Condition (Functional, Non-	Condition Description	Deficiency (Deficient, Non-	Deficiency Description	Population Protected by Infrastructure	Owning Entity	Operating Entity	Associated FMEs	Associated FMSs	Associated FMPs
												Diameter (ft)	Height (ft)	Width (ft)	Length (ft)	Area (acre)												
05000780	5	Neches	Galveston	12040202	120402020300	05000253	Knoll Ponds	Pond	Lake/Pond	Natural	8/11/2003					1	05000780	Unknown	Unknown	Unknown	Unknown	Unknown		Unknown	Unknown			
05000781	5	Neches	Liberty	12020007	120200070108	05000238	Daisetta Swamp	Pond	Lake/Pond	Natural	5/26/2010					0	05000781	Unknown	Unknown	Unknown	Unknown	Unknown		Unknown	Unknown			
05000782	5	Neches	Liberty	12020007	120200070108	05000238	Daisetta Swamp	Pond	Lake/Pond	Natural	5/26/2010					1	05000782	Unknown	Unknown	Unknown	Unknown	Unknown		Unknown	Unknown			
05000783	5	Neches	Jasper	12020003	120200030204	05000010	Huddley Lakes	Pond	Lake/Pond	Natural	9/17/2003					3	05000783	Unknown	Unknown	Unknown	Unknown	Unknown		Unknown	Unknown			
05000784	5	Neches	Chambers	12040202	120402020400	05000251	Gordy Marsh	Pond	Lake/Pond	Natural	8/11/2003					8	05000784	Unknown	Unknown	Unknown	Unknown	Unknown		Unknown	Unknown			
05000785	5	Neches	Jasper	12020003	120200030308	05000007	Big Marsh	Pond	Lake/Pond	Natural	9/12/2003					389	05000785	Unknown	Unknown	Unknown	Unknown	Unknown		Unknown	Unknown			
05000786	5	Neches	Henderson	12020001	120200010403	05000056	North Lake	Pond	Lake/Pond	Natural	12/16/2003					16	05000786	Unknown	Unknown	Unknown	Unknown	Unknown		Unknown	Unknown			
05000787	5	Neches	Chambers	12040202	120402020100	05000250	Gordy Marsh	Pond	Lake/Pond	Natural	8/11/2003					51	05000787	Unknown	Unknown	Unknown	Unknown	Unknown		Unknown	Unknown			
05000788	5	Neches	Galveston	12040202	120402020300	05000253	Horseshoe Marsh	Pond	Lake/Pond	Natural	8/11/2003					0	05000788	Unknown	Unknown	Unknown	Unknown	Unknown		Unknown	Unknown			
05000789	5	Neches	Galveston	12040202	120402020400	05000251	Elmgrove Lake	Pond	Lake/Pond	Natural	8/11/2003					3	05000789	Unknown	Unknown	Unknown	Unknown	Unknown		Unknown	Unknown			
05000790	5	Neches	Chambers	12040202	120402020100	05000250	Gordy Marsh	Pond	Lake/Pond	Natural	8/11/2003					24	05000790	Unknown	Unknown	Unknown	Unknown	Unknown		Unknown	Unknown			
05000791	5	Neches	Nacogdoches	12020004, 12020004, 12020004	120200040702, 120200040703, 120200040701	05000116,05000117,05000148	Lake Nacogdoches	Reservoir	Reservoir	Combination	10/20/2012					2084	05000791	Unknown	Unknown	Unknown	Unknown	Unknown		Unknown	Unknown			
05000792	5	Neches	Jasper	12020003	120200030308	05000007	Almond Hole	Pond	Lake/Pond	Natural	9/17/2003					2	05000792	Unknown	Unknown	Unknown	Unknown	Unknown		Unknown	Unknown			
05000793	5	Neches	Jefferson	12040201	120402010300	05000261	Willow Slough Marsh	Pond	Lake/Pond	Natural	11/18/2003					23	05000793	Unknown	Unknown	Unknown	Unknown	Unknown		Unknown	Unknown			
05000794	5	Neches	Jefferson	12040201	120402010300	05000261	Lost Lake	Reservoir	Lake/Pond	Combination	11/18/2003					280	05000794	Unknown	Unknown	Unknown	Unknown	Unknown		Unknown	Unknown			
05000795	5	Neches	Rusk	12020005	120200050302	05000153	Soil Conservation Service Site 5 Reservoir	Pond	Lake/Pond	Natural	1/10/2004					68	05000795	Unknown	Unknown	Unknown	Unknown	Unknown		Unknown	Unknown			
05000796	5	Neches	Liberty	12020007	120200070108	05000238	Daisetta Swamp	Pond	Lake/Pond	Natural	5/26/2010					1	05000796	Unknown	Unknown	Unknown	Unknown	Unknown		Unknown	Unknown			
05000797	5	Neches	Chambers	12040202	120402020100	05000250	Gordy Marsh	Pond	Lake/Pond	Natural	8/11/2003					0	05000797	Unknown	Unknown	Unknown	Unknown	Unknown		Unknown	Unknown			
05000798	5	Neches	Galveston	12040202	120402020300	05000253	Knoll Ponds	Pond	Lake/Pond	Natural	8/11/2003					1	05000798	Unknown	Unknown	Unknown	Unknown	Unknown		Unknown	Unknown			
05000799	5	Neches	Galveston	12040202	120402020300	05000253	Horseshoe Marsh	Pond	Lake/Pond	Natural	8/11/2003					0	05000799	Unknown	Unknown	Unknown	Unknown	Unknown		Unknown	Unknown			
05000800	5	Neches	Chambers	12040202	120402020400	05000251	Gordy Marsh	Pond	Lake/Pond	Natural	12/21/2012					46	05000800	Unknown	Unknown	Unknown	Unknown	Unknown		Unknown	Unknown			
05000801	5	Neches	Chambers	12040202	120402020100	05000250	Gordy Marsh	Pond	Lake/Pond	Natural	8/11/2003					1	05000801	Unknown	Unknown	Unknown	Unknown	Unknown		Unknown	Unknown			
05000802	5	Neches	Smith	12020001	120200010104	05000047	Swan Lake	Pond	Lake/Pond	Natural	12/16/2003					19	05000802	Unknown	Unknown	Unknown	Unknown	Unknown		Unknown	Unknown			
05000803	5	Neches	Anderson	12020001	120200010505	05000035	Phillips Lake	Pond	Lake/Pond	Natural	12/16/2003					4	05000803	Unknown	Unknown	Unknown	Unknown	Unknown		Unknown	Unknown			
05000804	5	Neches	Smith	12020001	120200010102	05000045	Marsh Lake	Pond	Lake/Pond	Natural	12/16/2003					23	05000804	Unknown	Unknown	Unknown	Unknown	Unknown		Unknown	Unknown			
05000805	5	Neches	Henderson	12020001	120200010303	05000052	Athens Fish and Game Club Lake	Pond	Lake/Pond	Natural	12/16/2003					119	05000805	Unknown	Unknown	Unknown	Unknown	Unknown		Unknown	Unknown			
05000806	5	Neches	Galveston	12040202	120402020300	05000253	Horseshoe Marsh	Pond	Lake/Pond	Natural	8/11/2003					1	05000806	Unknown	Unknown	Unknown	Unknown	Unknown		Unknown	Unknown			
05000807	5	Neches	Cherokee	12020004	120200040601	05000114	Horseshoe Lake	Pond	Lake/Pond	Natural	11/7/2003					1	05000807	Unknown	Unknown	Unknown	Unknown	Unknown		Unknown	Unknown			
05000808	5	Neches	Houston	12020001	120200010705	05000037	Horseshoe Lake	Pond	Lake/Pond	Natural	12/16/2003					3	05000808	Unknown	Unknown	Unknown	Unknown	Unknown		Unknown	Unknown			
05000809	5	Neches	Galveston	12040202	120402020300	05000253	Knoll Ponds	Pond	Lake/Pond	Natural	8/11/2003					3	05000809	Unknown	Unknown	Unknown	Unknown	Unknown		Unknown	Unknown			
05000810	5	Neches	Chambers	12040202	120402020400	05000251	Lake Surprise	Pond	Lake/Pond	Natural	8/11/2003					0	05000810	Unknown	Unknown	Unknown	Unknown	Unknown		Unknown	Unknown			
05000811	5	Neches	Galveston	12040202	120402020300	05000253	Horseshoe Marsh	Pond	Lake/Pond	Natural	8/11/2003					0	05000811	Unknown	Unknown	Unknown	Unknown	Unknown		Unknown	Unknown			
05000812	5	Neches	Jefferson	12040201	120402010300	05000261	Willow Slough Marsh	Pond	Lake/Pond	Natural	11/18/2003					0	05000812	Unknown	Unknown	Unknown	Unknown	Unknown		Unknown	Unknown			
05000813	5	Neches	Jasper	12020003	120200030204	05000010	Bee Tree Swamp	Pond	Lake/Pond	Natural	9/17/2003					2	05000813	Unknown	Unknown	Unknown	Unknown	Unknown		Unknown	Unknown			
05000814	5	Neches	Chambers	12040202	120402020400	05000251	Gordy Marsh	Pond	Lake/Pond	Natural	8/11/2003					1	05000814	Unknown	Unknown	Unknown	Unknown	Unknown		Unknown	Unknown			
05000815	5	Neches	Jefferson	12040201	120402010300	05000261	Willow Slough Marsh	Pond	Lake/Pond	Natural	11/18/2003					1	05000815	Unknown	Unknown	Unknown	Unknown	Unknown		Unknown	Unknown			
05000816	5	Neches	Galveston	12040202	120402020300	05000253	Horseshoe Marsh	Pond	Lake/Pond	Natural	8/11/2003					0	05000816	Unknown	Unknown	Unknown	Unknown	Unknown		Unknown	Unknown			
05000817	5	Neches	Hardin	12020007	120200070204	05000245	The Sour Lakes	Pond	Lake/Pond	Natural	9/10/2009					1	05000817	Unknown	Unknown	Unknown	Unknown	Unknown		Unknown	Unknown			
05000818	5	Neches	San Augustine,Nacogdoches	12020005, 12020005	120200050501, 120200050502	05000168,05000199	Sam Rayburn Reservoir	Pond	Reservoir	Natural	1/10/2004					543	05000818	Unknown	Unknown	Unknown	Unknown	Unknown		Unknown	Unknown			
05000819	5	Neches	Jefferson	12040201	120402010300	05000261	Shallow Prong Lake	Reservoir	Lake/Pond	Natural	11/18/2003					8	05000819	Unknown	Unknown	Unknown	Unknown	Unknown		Unknown	Unknown			
05000820	5	Neches	Hardin	12020003	120200030401	05000024	Massey Lake	Pond	Lake/Pond	Natural	9/17/2003					15	05000820	Unknown	Unknown	Unknown	Unknown	Unknown		Unknown	Unknown			
05000821	5	Neches	Rusk	12020004	120200040404	05000136	Riddle Lakes	Pond	Lake/Pond	Natural	11/7/2003					1	05000821	Unknown	Unknown	Unknown	Unknown	Unknown		Unknown	Unknown			
05000822	5	Neches	Smith	12020004, 12020004, 12020004	120200040102, 120200040101, 120200040103	05000129,05000145,05000146	Lake Tyler	Reservoir	Reservoir	Combination	11/7/2003					4799	05000822	Unknown	Unknown	Unknown	Unknown	Unknown		Unknown	Unknown			
05000823	5	Neches	Polk	12020002	120200020503	05000101	Pine Pond	Pond	Lake/Pond	Natural	9/2/2003					20	05000823	Unknown	Unknown	Unknown	Unknown	Unknown		Unknown	Unknown			
05000824	5	Neches	Chambers	12040202	120402020100	05000250	Gordy Marsh	Pond	Lake/Pond	Natural	8/11/2003					10	05000824	Unknown	Unknown	Unknown	Unknown	Unknown		Unknown	Unknown			
05000825	5	Neches	Cherokee	12020001	120200010407	05000060	Cary Lake	Pond	Lake/Pond	Natural	12/16/2003					8	05000825	Unknown	Unknown	Unknown	Unknown	Unknown		Unknown	Unknown			
05000826	5	Neches	Angelina	12020005	120200050104	05000161	Lake Myriad	Pond	Lake/Pond	Natural	1/10/2004					16	05000826	Unknown	Unknown	Unknown	Unknown	Unknown		Unknown	Unknown			
05000827	5	Neches	San Augustine	12020005	120200050701	05000176	City Lake	Pond	Lake/Pond	Natural	1/10/2004					188	05000827	Unknown	Unknown	Unknown	Unknown	Unknown		Unknown	Unknown			
05000828	5	Neches	Jefferson	12040201	120402010300	05000261	Dipping Vat Ponds	Pond	Lake/Pond	Combination	11/18/2003					4	05000828	Unknown	Unknown	Unknown	Unknown	Unknown		Unknown	Unknown			
05000829	5	Neches	Chambers	12040202	120402020400	05000251	Gordy Marsh	Pond	Lake/Pond	Natural	8/11/2003					0	05000829	Unknown	Unknown	Unknown	Unknown	Unknown		Unknown	Unknown			

DRAFT

Table 1: Existing Flood Infrastructure

Existing Infrastructure ID	RFPG No.	RFPG Name	Counties	HUC8s	HUC12s	Watersheds	Feature Name	Infrastructure Type	Description	Natural or Constructed or Combination	Construction Date	Infrastructure Dimensions					Existing Infrastructure ID	Level of Service (2-year, 10-year,	Condition (Functional, Non-	Condition Description	Deficiency (Deficient, Non-	Deficiency Description	Population Protected by Infrastructure	Owning Entity	Operating Entity	Associated FMEs	Associated FMSs	Associated FMPs
												Diameter (ft)	Height (ft)	Width (ft)	Length (ft)	Area (acre)												
05000830	5	Neches	Jasper	12020003, 12020003	120200030306, 120200030305	05000006,05 000022	Jackson Lake	Pond	Lake/Pond	Natural	9/17/2003					6	05000830	Unknown	Unknown	Unknown	Unknown	Unknown		Unknown	Unknown			
05000831	5	Neches	Jefferson	12040201	120402010300	05000261	Willow Slough Marsh	Pond	Lake/Pond	Natural	11/18/2003					0	05000831	Unknown	Unknown	Unknown	Unknown	Unknown		Unknown	Unknown			
05000832	5	Neches	Jefferson	12040201	120402010300	05000261	Willow Slough Marsh	Pond	Lake/Pond	Natural	11/18/2003					18	05000832	Unknown	Unknown	Unknown	Unknown	Unknown		Unknown	Unknown			
05000833	5	Neches	Henderson	12020001	120200010206	05000039	Lake Palestine	Reservoir	Reservoir	Natural	12/16/2003					164	05000833	Unknown	Unknown	Unknown	Unknown	Unknown		Unknown	Unknown			
05000834	5	Neches	Nacogdoches	12020004	120200040604	05000112	Horseshoe Lake	Pond	Lake/Pond	Natural	11/7/2003					4	05000834	Unknown	Unknown	Unknown	Unknown	Unknown		Unknown	Unknown			
05000835	5	Neches	Cherokee	12020004	120200040201	05000122	Brock Lake	Pond	Lake/Pond	Natural	11/7/2003					13	05000835	Unknown	Unknown	Unknown	Unknown	Unknown		Unknown	Unknown			
05000836	5	Neches	Nacogdoches	12020005	120200050305	05000154	Soil Conservation Service Site 21 Reservoir	Pond	Lake/Pond	Natural	1/10/2004					35	05000836	Unknown	Unknown	Unknown	Unknown	Unknown		Unknown	Unknown			
05000837	5	Neches	Cherokee	12020001	120200010506	05000062	Dublin Lake	Pond	Lake/Pond	Natural	12/16/2003					3	05000837	Unknown	Unknown	Unknown	Unknown	Unknown		Unknown	Unknown			
05000838	5	Neches	Liberty	12020007	120200070108	05000238	Daisetta Swamp	Pond	Lake/Pond	Natural	5/26/2010					0	05000838	Unknown	Unknown	Unknown	Unknown	Unknown		Unknown	Unknown			
05000839	5	Neches	Chambers	12040202	120402020100	05000250	Gordy Marsh	Pond	Lake/Pond	Natural	8/11/2003					0	05000839	Unknown	Unknown	Unknown	Unknown	Unknown		Unknown	Unknown			
05000840	5	Neches	Henderson	12020001	120200010204	05000050	Dragert Lake	Pond	Lake/Pond	Natural	12/16/2003					4	05000840	Unknown	Unknown	Unknown	Unknown	Unknown		Unknown	Unknown			
05000841	5	Neches	Chambers	12040202	120402020100	05000250	Gordy Marsh	Pond	Lake/Pond	Natural	8/11/2003					1	05000841	Unknown	Unknown	Unknown	Unknown	Unknown		Unknown	Unknown			
05000842	5	Neches	Tyler	12020003	120200030201	05000013	Frog Lake	Pond	Lake/Pond	Natural	9/17/2003					88	05000842	Unknown	Unknown	Unknown	Unknown	Unknown		Unknown	Unknown			
05000843	5	Neches	Cherokee	12020004	120200040601	05000114	Jolly Lake	Pond	Lake/Pond	Natural	11/7/2003					1	05000843	Unknown	Unknown	Unknown	Unknown	Unknown		Unknown	Unknown			
05000844	5	Neches	Chambers	12040202	120402020400	05000251	Gordy Marsh	Pond	Lake/Pond	Natural	8/11/2003					2	05000844	Unknown	Unknown	Unknown	Unknown	Unknown		Unknown	Unknown			
05000845	5	Neches	Chambers	12040202	120402020100	05000250	Gordy Marsh	Pond	Lake/Pond	Natural	8/11/2003					3	05000845	Unknown	Unknown	Unknown	Unknown	Unknown		Unknown	Unknown			
05000846	5	Neches	Van Zandt	12020001	120200010204	05000050	Callender Lake	Pond	Lake/Pond	Natural	6/6/2014					1	05000846	Unknown	Unknown	Unknown	Unknown	Unknown		Unknown	Unknown			
05000847	5	Neches	Jasper	12020003	120200030204	05000010	Tub Lake	Pond	Lake/Pond	Natural	9/17/2003					2	05000847	Unknown	Unknown	Unknown	Unknown	Unknown		Unknown	Unknown			
05000848	5	Neches	Galveston	12040202	120402020300	05000253	Horseshoe Marsh	Pond	Lake/Pond	Natural	8/11/2003					0	05000848	Unknown	Unknown	Unknown	Unknown	Unknown		Unknown	Unknown			
05000849	5	Neches	Nacogdoches	12020005	120200050406	05000172	Scoggins Lake	Pond	Lake/Pond	Natural	1/10/2004					6	05000849	Unknown	Unknown	Unknown	Unknown	Unknown		Unknown	Unknown			
05000850	5	Neches	Jasper,Sabine,San Augustine,Angelina,Nacogdoches	12040202	120402020300	05000253	Sam Rayburn Reservoir	Reservoir	Reservoir	Natural	9/10/2015					111283	05000850	Unknown	Unknown	Unknown	Unknown	Unknown		Unknown	Unknown			
05000851	5	Neches	Hardin	12020007	120200070204	05000245	The Sour Lakes	Pond	Lake/Pond	Natural	9/10/2009					3	05000851	Unknown	Unknown	Unknown	Unknown	Unknown		Unknown	Unknown			
05000852	5	Neches	Liberty	12020007	120200070108	05000238	Daisetta Swamp	Pond	Lake/Pond	Natural	5/26/2010					0	05000852	Unknown	Unknown	Unknown	Unknown	Unknown		Unknown	Unknown			
05000853	5	Neches	Jefferson	12040201	120402010300	05000261	Shallow Prong Lake	Reservoir	Lake/Pond	Natural	11/18/2003					3483	05000853	Unknown	Unknown	Unknown	Unknown	Unknown		Unknown	Unknown			
05000854	5	Neches	Chambers	12040202	120402020400	05000251	Gordy Marsh	Pond	Lake/Pond	Natural	8/11/2003					3	05000854	Unknown	Unknown	Unknown	Unknown	Unknown		Unknown	Unknown			
05000855	5	Neches	Shelby	12020005	120200050303	05000150	Soil Conservation Service Site 11 Reservoir	Pond	Lake/Pond	Natural	1/10/2004					21	05000855	Unknown	Unknown	Unknown	Unknown	Unknown		Unknown	Unknown			
05000856	5	Neches	Henderson	12020001	120200010204	05000050	Gileon Lake	Pond	Lake/Pond	Natural	12/16/2003					1	05000856	Unknown	Unknown	Unknown	Unknown	Unknown		Unknown	Unknown			
05000857	5	Neches	Rusk	12020004	120200040502	05000139	Boles Lake	Pond	Lake/Pond	Natural	11/7/2003					3	05000857	Unknown	Unknown	Unknown	Unknown	Unknown		Unknown	Unknown			
05000858	5	Neches	Cherokee	12020004	120200040601	05000114	Brushy Lake	Pond	Lake/Pond	Natural	11/7/2003					5	05000858	Unknown	Unknown	Unknown	Unknown	Unknown		Unknown	Unknown			
05000859	5	Neches	Angelina	12020002	120200020306	05000087	Clear Lake	Pond	Lake/Pond	Natural	9/2/2003					1	05000859	Unknown	Unknown	Unknown	Unknown	Unknown		Unknown	Unknown			
05000860	5	Neches	Jefferson	12040201	120402010300	05000261	Shallow Prong Lake	Pond	Lake/Pond	Natural	11/18/2003					0	05000860	Unknown	Unknown	Unknown	Unknown	Unknown		Unknown	Unknown			
05000861	5	Neches	Anderson	12020001	120200010406	05000059	Pineywoods Lake	Pond	Lake/Pond	Natural	12/16/2003					76	05000861	Unknown	Unknown	Unknown	Unknown	Unknown		Unknown	Unknown			
05000862	5	Neches	Hardin	12020007	120200070204	05000245	Fralise Pond	Pond	Lake/Pond	Natural	4/8/2003					6	05000862	Unknown	Unknown	Unknown	Unknown	Unknown		Unknown	Unknown			
05000863	5	Neches	Hardin	12020006	120200060407	05000205	Clear Lake	Pond	Lake/Pond	Natural	10/23/2003					2	05000863	Unknown	Unknown	Unknown	Unknown	Unknown		Unknown	Unknown			
05000864	5	Neches	Cherokee	12020001	120200010409	05000061	Dead Water Lake	Pond	Lake/Pond	Natural	12/16/2003					3	05000864	Unknown	Unknown	Unknown	Unknown	Unknown		Unknown	Unknown			
05000865	5	Neches	Anderson	12020001	120200010502	05000029	Davey Lake	Pond	Lake/Pond	Natural	12/16/2003					1	05000865	Unknown	Unknown	Unknown	Unknown	Unknown		Unknown	Unknown			
05000866	5	Neches	Chambers	12040202	120402020400	05000251	Gordy Marsh	Pond	Lake/Pond	Natural	8/11/2003					0	05000866	Unknown	Unknown	Unknown	Unknown	Unknown		Unknown	Unknown			
05000867	5	Neches	Chambers	12040202	120402020400	05000251	Gordy Marsh	Pond	Lake/Pond	Natural	8/11/2003					0	05000867	Unknown	Unknown	Unknown	Unknown	Unknown		Unknown	Unknown			
05000868	5	Neches	Van Zandt	12020001	120200010205	05000038	Hand Lake	Pond	Lake/Pond	Natural	12/16/2003					24	05000868	Unknown	Unknown	Unknown	Unknown	Unknown		Unknown	Unknown			
05000869	5	Neches	Galveston	12040202	120402020300	05000253	Horseshoe Marsh	Pond	Lake/Pond	Natural	8/11/2003					0	05000869	Unknown	Unknown	Unknown	Unknown	Unknown		Unknown	Unknown			
05000870	5	Neches	Anderson	12020001	120200010501	05000028	McDonald Lake	Pond	Lake/Pond	Natural	12/16/2003					19	05000870	Unknown	Unknown	Unknown	Unknown	Unknown		Unknown	Unknown			
05000871	5	Neches	Cherokee	12020004	120200040302	05000128	Barrons Lake	Pond	Lake/Pond	Natural	11/7/2003					8	05000871	Unknown	Unknown	Unknown	Unknown	Unknown		Unknown	Unknown			
05000872	5	Neches	Jefferson	12040201	120402010300	05000261	Clam Lake	Reservoir	Reservoir	Natural	11/18/2003					1117	05000872	Unknown	Unknown	Unknown	Unknown	Unknown		Unknown	Unknown			
05000873	5	Neches	Smith	12020004	120200040102	05000129	Arp Club Lake	Pond	Lake/Pond	Natural	11/7/2003					46	05000873	Unknown	Unknown	Unknown	Unknown	Unknown		Unknown	Unknown			
05000874	5	Neches	Hardin	12020007	120200070204	05000245	Grassy Lake	Reservoir	Reservoir	Natural	4/8/2003					6	05000874	Unknown	Unknown	Unknown	Unknown	Unknown		Unknown	Unknown			
05000875	5	Neches	Jasper	12020003	120200030204	05000010	Bee Tree Swamp	Pond	Lake/Pond	Natural	9/17/2003					0	05000875	Unknown	Unknown	Unknown	Unknown	Unknown		Unknown	Unknown			
05000876	5	Neches	Liberty	12020007	120200070108	05000238	Daisetta Swamp	Pond	Lake/Pond	Natural	5/26/2010					0	05000876	Unknown	Unknown	Unknown	Unknown	Unknown		Unknown	Unknown			
05000877	5	Neches	Angelina	12020002	120200020306	05000087	Hog Eye Lake	Pond	Lake/Pond	Natural	9/2/2003					3	05000877	Unknown	Unknown	Unknown	Unknown	Unknown		Unknown	Unknown			
05000878	5	Neches	Anderson	12020001	120200010503	05000027	Lake Dogwood	Pond	Lake/Pond	Natural	12/16/2003					7	05000878	Unknown	Unknown	Unknown	Unknown	Unknown		Unknown	Unknown			
05000879	5	Neches	Hardin	12020006	120200060306	05000218	Fountain Pond	Pond	Lake/Pond	Natural	10/23/2003					6	05000879	Unknown	Unknown	Unknown	Unknown	Unknown		Unknown	Unknown			

DRAFT

Existing Infrastructure ID	RFPG No.	RFPG Name	Counties	HUC8s	HUC12s	Watersheds	Feature Name	Infrastructure Type	Description	Natural or Constructed or Combination	Construction Date	Infrastructure Dimensions					Existing Infrastructure ID	Level of Service (2-year, 10-year,	Condition (Functional, Non-	Condition Description	Deficiency (Deficient, Non-	Deficiency Description	Population Protected by Infrastructure	Owning Entity	Operating Entity	Associated FMEs	Associated FMSs	Associated FMPs
												Diameter (ft)	Height (ft)	Width (ft)	Length (ft)	Area (acre)												
05000880	5	Neches	Cherokee	12020001	120200010705	05000037	Coon Pond	Pond	Lake/Pond	Natural	12/16/2003					103	05000880	Unknown	Unknown	Unknown	Unknown	Unknown		Unknown	Unknown			
05000881	5	Neches	Chambers	12040202	120402020400	05000251	Gordy Marsh	Pond	Lake/Pond	Natural	8/11/2003					1	05000881	Unknown	Unknown	Unknown	Unknown	Unknown		Unknown	Unknown			
05000882	5	Neches	Hardin	12020007	120200070202	05000240	Doe Ponds	Pond	Lake/Pond	Natural	4/8/2003					7	05000882	Unknown	Unknown	Unknown	Unknown	Unknown		Unknown	Unknown			
05000883	5	Neches	Angelina	12020002	120200020306	05000087	Fiberboard Lake	Pond	Lake/Pond	Natural	9/2/2003					87	05000883	Unknown	Unknown	Unknown	Unknown	Unknown		Unknown	Unknown			
05000884	5	Neches	Smith	12020001	120200010301	05000040	Bellwood Lake	Pond	Lake/Pond	Natural	12/16/2003					8	05000884	Unknown	Unknown	Unknown	Unknown	Unknown		Unknown	Unknown			
05000885	5	Neches	Jefferson	12040201	120402010300	05000261	Willow Slough Marsh	Pond	Lake/Pond	Natural	11/18/2003					9	05000885	Unknown	Unknown	Unknown	Unknown	Unknown		Unknown	Unknown			
05000886	5	Neches	Smith	12020001	120200010105	05000048	Lenox Lake	Pond	Lake/Pond	Natural	12/16/2003					12	05000886	Unknown	Unknown	Unknown	Unknown	Unknown		Unknown	Unknown			
05000887	5	Neches	San Augustine	12020005	120200050403	05000169	Spring Lake	Pond	Lake/Pond	Natural	1/10/2004					8	05000887	Unknown	Unknown	Unknown	Unknown	Unknown		Unknown	Unknown			
05000888	5	Neches	Angelina	12020005	120200050104	05000161	Kolb Lake	Pond	Lake/Pond	Natural	1/10/2004					2	05000888	Unknown	Unknown	Unknown	Unknown	Unknown		Unknown	Unknown			
05000889	5	Neches	Houston	12020002	120200020101	05000073	Hargrove Lake	Pond	Lake/Pond	Natural	9/2/2003					5	05000889	Unknown	Unknown	Unknown	Unknown	Unknown		Unknown	Unknown			
05000890	5	Neches	Liberty	12020007	120200070108	05000238	Daisetta Swamp	Pond	Lake/Pond	Natural	5/26/2010					0	05000890	Unknown	Unknown	Unknown	Unknown	Unknown		Unknown	Unknown			
05000891	5	Neches	Galveston	12040202	120402020300	05000253	Horseshoe Marsh	Pond	Lake/Pond	Natural	8/11/2003					0	05000891	Unknown	Unknown	Unknown	Unknown	Unknown		Unknown	Unknown			
05000892	5	Neches	Cherokee	12020001	120200010601	05000066	Parks Lake	Pond	Lake/Pond	Natural	12/16/2003					0	05000892	Unknown	Unknown	Unknown	Unknown	Unknown		Unknown	Unknown			
05000893	5	Neches	Chambers	12040202	120402020100	05000250	Gordy Marsh	Pond	Lake/Pond	Natural	8/11/2003					2	05000893	Unknown	Unknown	Unknown	Unknown	Unknown		Unknown	Unknown			
05000894	5	Neches	Galveston	12040202	120402020300	05000253	Horseshoe Marsh	Pond	Lake/Pond	Natural	8/11/2003					0	05000894	Unknown	Unknown	Unknown	Unknown	Unknown		Unknown	Unknown			
05000895	5	Neches	Galveston	12040202	120402020300	05000253	Horseshoe Marsh	Pond	Lake/Pond	Natural	8/11/2003					0	05000895	Unknown	Unknown	Unknown	Unknown	Unknown		Unknown	Unknown			
05000896	5	Neches	Smith	12020001	120200010301	05000040	Lost Pine Lake	Pond	Lake/Pond	Natural	6/6/2014					0	05000896	Unknown	Unknown	Unknown	Unknown	Unknown		Unknown	Unknown			
05000897	5	Neches	Liberty	12020007	120200070108	05000238	Daisetta Swamp	Pond	Lake/Pond	Natural	5/26/2010					1	05000897	Unknown	Unknown	Unknown	Unknown	Unknown		Unknown	Unknown			
05000898	5	Neches	Galveston	12040202	120402020300	05000253	Horseshoe Marsh	Pond	Lake/Pond	Natural	8/11/2003					0	05000898	Unknown	Unknown	Unknown	Unknown	Unknown		Unknown	Unknown			
05000899	5	Neches	Chambers	12040202	120402020100	05000250	Gordy Marsh	Pond	Lake/Pond	Natural	8/11/2003					0	05000899	Unknown	Unknown	Unknown	Unknown	Unknown		Unknown	Unknown			
05000900	5	Neches	Henderson	12020001	120200010303	05000052	Steele Lakes	Pond	Lake/Pond	Natural	12/16/2003					7	05000900	Unknown	Unknown	Unknown	Unknown	Unknown		Unknown	Unknown			
05000901	5	Neches	Jasper	12020003	120200030204	05000010	Bee Tree Swamp	Pond	Lake/Pond	Natural	9/17/2003					2	05000901	Unknown	Unknown	Unknown	Unknown	Unknown		Unknown	Unknown			
05000902	5	Neches	Chambers	12040202	120402020400	05000251	Open Lakes	Pond	Lake/Pond	Natural	8/11/2003					1	05000902	Unknown	Unknown	Unknown	Unknown	Unknown		Unknown	Unknown			
05000903	5	Neches	Hardin	12020003	120200030401	05000024	Massey Lake	Pond	Lake/Pond	Natural	9/17/2003					10	05000903	Unknown	Unknown	Unknown	Unknown	Unknown		Unknown	Unknown			
05000904	5	Neches	Jasper	12020005	120200051002	05000188	Jim Goode Lake	Pond	Lake/Pond	Natural	1/10/2004					4	05000904	Unknown	Unknown	Unknown	Unknown	Unknown		Unknown	Unknown			
05000905	5	Neches	Jefferson	12040201	120402010300	05000261	Willow Slough Marsh	Pond	Lake/Pond	Natural	11/18/2003					1	05000905	Unknown	Unknown	Unknown	Unknown	Unknown		Unknown	Unknown			
05000906	5	Neches	Hardin	12020003	120200030401	05000024	Robinson Marsh	Pond	Lake/Pond	Natural	9/17/2003					1	05000906	Unknown	Unknown	Unknown	Unknown	Unknown		Unknown	Unknown			
05000907	5	Neches	Galveston	12040202	120402020300	05000253	Horseshoe Marsh	Pond	Lake/Pond	Natural	8/11/2003					0	05000907	Unknown	Unknown	Unknown	Unknown	Unknown		Unknown	Unknown			
05000908	5	Neches	Cherokee	12020004	120200040204	05000123	Turnbow Lake	Pond	Lake/Pond	Natural	11/7/2003					5	05000908	Unknown	Unknown	Unknown	Unknown	Unknown		Unknown	Unknown			
05000909	5	Neches	Cherokee	12020001	120200010401	05000054	Crysup Lake	Pond	Lake/Pond	Natural	12/16/2003					42	05000909	Unknown	Unknown	Unknown	Unknown	Unknown		Unknown	Unknown			
05000910	5	Neches	Jefferson	12040201	120402010300	05000261	Willow Slough Marsh	Pond	Lake/Pond	Natural	11/18/2003					2	05000910	Unknown	Unknown	Unknown	Unknown	Unknown		Unknown	Unknown			
05000911	5	Neches	Chambers	12040202	120402020400	05000251	Gordy Marsh	Pond	Lake/Pond	Natural	8/11/2003					0	05000911	Unknown	Unknown	Unknown	Unknown	Unknown		Unknown	Unknown			
05000912	5	Neches	Galveston	12040202	120402020300	05000253	Horseshoe Marsh	Pond	Lake/Pond	Natural	8/11/2003					1	05000912	Unknown	Unknown	Unknown	Unknown	Unknown		Unknown	Unknown			
05000913	5	Neches	Hardin	12020003, 12020007	120200030402, 120200070304	05000005,05000244	Cooks Lake	Pond	Lake/Pond	Natural	3/16/2004					287	05000913	Unknown	Unknown	Unknown	Unknown	Unknown		Unknown	Unknown			
05000914	5	Neches	Anderson	12020001	120200010504	05000034	Williams Lake	Pond	Lake/Pond	Natural	12/16/2003					20	05000914	Unknown	Unknown	Unknown	Unknown	Unknown		Unknown	Unknown			
05000915	5	Neches	Polk	12020002	120200020404	05000091	Dry Lake	Pond	Lake/Pond	Natural	9/2/2003					3	05000915	Unknown	Unknown	Unknown	Unknown	Unknown		Unknown	Unknown			
05000916	5	Neches	Chambers	12040202	120402020100	05000250	Gordy Marsh	Pond	Lake/Pond	Natural	8/11/2003					1	05000916	Unknown	Unknown	Unknown	Unknown	Unknown		Unknown	Unknown			
05000917	5	Neches	Hardin	12020003	120200030307	05000023	Bear Mans Lake	Pond	Lake/Pond	Natural	9/17/2003					16	05000917	Unknown	Unknown	Unknown	Unknown	Unknown		Unknown	Unknown			
05000918	5	Neches	Anderson	12020001	120200010502	05000029	Grover C Walker Lake	Pond	Lake/Pond	Natural	12/16/2003					9	05000918	Unknown	Unknown	Unknown	Unknown	Unknown		Unknown	Unknown			
05000919	5	Neches	Cherokee	12020002	120200020101	05000073	Upper Lake	Pond	Lake/Pond	Natural	9/2/2003					29	05000919	Unknown	Unknown	Unknown	Unknown	Unknown		Unknown	Unknown			
05000920	5	Neches	Chambers	12040202	120402020100	05000250	Gordy Marsh	Pond	Lake/Pond	Natural	8/11/2003					3	05000920	Unknown	Unknown	Unknown	Unknown	Unknown		Unknown	Unknown			
05000921	5	Neches	Orange	12040201	120402010500	05000258	Sabine Lake	Pond	Lake/Pond	Natural	6/15/2013					11	05000921	Unknown	Unknown	Unknown	Unknown	Unknown		Unknown	Unknown			
05000922	5	Neches	Orange	12020003, 12020003	120200030405, 120200030402	05000003,05000005	Lake Bayou	Pond	Lake/Pond	Natural	9/17/2003					1749	05000922	Unknown	Unknown	Unknown	Unknown	Unknown		Unknown	Unknown			
05000923	5	Neches	Jasper	12020003	120200030204	05000010	Bee Tree Swamp	Pond	Lake/Pond	Natural	9/17/2003					0	05000923	Unknown	Unknown	Unknown	Unknown	Unknown		Unknown	Unknown			
05000924	5	Neches	Jasper	12020003	120200030401	05000024	Rich Marsh	Pond	Lake/Pond	Natural	9/17/2003					1	05000924	Unknown	Unknown	Unknown	Unknown	Unknown		Unknown	Unknown			
05000925	5	Neches	Jefferson	12040201	120402010300	05000261	Star Lake	Pond	Lake/Pond	Natural	11/18/2003					25	05000925	Unknown	Unknown	Unknown	Unknown	Unknown		Unknown	Unknown			
05000926	5	Neches	Angelina	12020005	120200050602	05000173	Hans Lake	Pond	Lake/Pond	Natural	1/10/2004					10	05000926	Unknown	Unknown	Unknown	Unknown	Unknown		Unknown	Unknown			
05000927	5	Neches	Chambers	12040202	120402020400	05000251	Gordy Marsh	Pond	Lake/Pond	Natural	8/11/2003					2	05000927	Unknown	Unknown	Unknown	Unknown	Unknown		Unknown	Unknown			
05000928	5	Neches	Galveston	12040202	120402020300	05000253	Horseshoe Marsh	Pond	Lake/Pond	Natural	8/11/2003					0	05000928	Unknown	Unknown	Unknown	Unknown	Unknown		Unknown	Unknown			
05000929	5	Neches	Henderson	12020001	120200010206	05000039	Lake Palestine	Pond	Reservoir	Natural	12/16/2003					3	05000929	Unknown	Unknown	Unknown	Unknown	Unknown		Unknown	Unknown			
05000930	5	Neches	Anderson,Cherokee	12020001	120200010407	05000060	Honey Lake	Pond	Lake/Pond	Natural	12/16/2003					7	05000930	Unknown	Unknown	Unknown	Unknown	Unknown		Unknown	Unknown			
05000931	5	Neches	Nacogdoches	12020004	120200040603	05000111	Durst Lakes	Pond	Lake/Pond	Natural	11/7/2003					2	05000931	Unknown	Unknown	Unknown	Unknown	Unknown		Unknown	Unknown			

DRAFT

Table 1: Existing Flood Infrastructure

Existing Infrastructure ID	RFPG No.	RFPG Name	Counties	HUC8s	HUC12s	Watersheds	Feature Name	Infrastructure Type	Description	Natural or Constructed or Combination	Construction Date	Infrastructure Dimensions					Existing Infrastructure ID	Level of Service (2-year, 10-year,	Condition (Functional, Non-	Condition Description	Deficiency (Deficient, Non-	Deficiency Description	Population Protected by Infrastructure	Owning Entity	Operating Entity	Associated FMEs	Associated FMSs	Associated FMPs
												Diameter (ft)	Height (ft)	Width (ft)	Length (ft)	Area (acre)												
05000932	5	Neches	Shelby	12020005	120200050401	05000157	Pinkston Reservoir	Reservoir	Reservoir	Combination	1/10/2004					442	05000932	Unknown	Unknown	Unknown	Unknown	Unknown		Unknown	Unknown			
05000933	5	Neches	Chambers	12040202	120402020100	05000250	Gordy Marsh	Pond	Lake/Pond	Natural	8/11/2003					0	05000933	Unknown	Unknown	Unknown	Unknown	Unknown		Unknown	Unknown			
05000934	5	Neches	Henderson	12020001	120200010303	05000052	Smith Lake	Pond	Lake/Pond	Natural	12/16/2003					22	05000934	Unknown	Unknown	Unknown	Unknown	Unknown		Unknown	Unknown			
05000935	5	Neches	Van Zandt	12020001	120200010101	05000044	Humphree Pond	Pond	Lake/Pond	Natural	12/16/2003					2	05000935	Unknown	Unknown	Unknown	Unknown	Unknown		Unknown	Unknown			
05000936	5	Neches	Houston	12020001	120200010705	05000037	Moore Lake	Pond	Lake/Pond	Natural	12/16/2003					29	05000936	Unknown	Unknown	Unknown	Unknown	Unknown		Unknown	Unknown			
05000937	5	Neches	Nacogdoches	12020005	120200050102	05000160	Mize Lake	Pond	Lake/Pond	Natural	6/11/2014					19	05000937	Unknown	Unknown	Unknown	Unknown	Unknown		Unknown	Unknown			
05000938	5	Neches	Cherokee	12020001	120200010409	05000061	Buzzard Slough	Pond	Lake/Pond	Natural	12/16/2003					72	05000938	Unknown	Unknown	Unknown	Unknown	Unknown		Unknown	Unknown			
05000939	5	Neches	Jasper	12020005	120200051002	05000188	Brooks Pond	Pond	Lake/Pond	Natural	1/10/2004					0	05000939	Unknown	Unknown	Unknown	Unknown	Unknown		Unknown	Unknown			
05000940	5	Neches	Polk	12020002	120200020409	05000098	Georges Prairie Pond	Pond	Lake/Pond	Natural	9/2/2003					28	05000940	Unknown	Unknown	Unknown	Unknown	Unknown		Unknown	Unknown			
05000941	5	Neches	Jefferson	12040201	120402010300	05000261	Willow Slough Marsh	Pond	Lake/Pond	Natural	11/18/2003					2	05000941	Unknown	Unknown	Unknown	Unknown	Unknown		Unknown	Unknown			
05000942	5	Neches	Liberty	12020007	120200070108	05000238	Daisetta Swamp	Pond	Lake/Pond	Natural	5/26/2010					0	05000942	Unknown	Unknown	Unknown	Unknown	Unknown		Unknown	Unknown			
05000943	5	Neches	Cherokee	12020004	120200040601	05000114	Duck Roost Lake	Pond	Lake/Pond	Natural	11/7/2003					1	05000943	Unknown	Unknown	Unknown	Unknown	Unknown		Unknown	Unknown			
05000944	5	Neches	Tyler	12020006	120200060303	05000228	Drakes Branch Lake	Pond	Lake/Pond	Natural	10/23/2003					21	05000944	Unknown	Unknown	Unknown	Unknown	Unknown		Unknown	Unknown			
05000945	5	Neches	Galveston	12040202	120402020300	05000253	Horseshoe Marsh	Pond	Lake/Pond	Natural	8/11/2003					0	05000945	Unknown	Unknown	Unknown	Unknown	Unknown		Unknown	Unknown			
05000946	5	Neches	Van Zandt	12020001	120200010205	05000038	Payne Ranch Lake	Pond	Lake/Pond	Natural	12/16/2003					11	05000946	Unknown	Unknown	Unknown	Unknown	Unknown		Unknown	Unknown			
05000947	5	Neches	Orange	12040201	120402010500	05000258	Sabine Lake	Pond	Lake/Pond	Natural	11/18/2003					3	05000947	Unknown	Unknown	Unknown	Unknown	Unknown		Unknown	Unknown			
05000948	5	Neches	Cherokee	12020002	120200020101	05000073	Upper Lake	Pond	Lake/Pond	Natural	9/2/2003					5	05000948	Unknown	Unknown	Unknown	Unknown	Unknown		Unknown	Unknown			
05000949	5	Neches	Chambers	12040202	120402020400	05000251	Gordy Marsh	Pond	Lake/Pond	Natural	8/11/2003					0	05000949	Unknown	Unknown	Unknown	Unknown	Unknown		Unknown	Unknown			
05000950	5	Neches	Chambers	12040202	120402020400	05000251	Gordy Marsh	Pond	Lake/Pond	Natural	8/11/2003					1	05000950	Unknown	Unknown	Unknown	Unknown	Unknown		Unknown	Unknown			
05000951	5	Neches	Nacogdoches	12020005	120200050406	05000172	Scoggins Lake	Pond	Lake/Pond	Natural	1/10/2004					33	05000951	Unknown	Unknown	Unknown	Unknown	Unknown		Unknown	Unknown			
05000952	5	Neches	Galveston	12040202	120402020400	05000251	Horseshoe Lake	Pond	Lake/Pond	Natural	10/19/2012					112	05000952	Unknown	Unknown	Unknown	Unknown	Unknown		Unknown	Unknown			
05000953	5	Neches	Hardin	12020003	120200030401	05000024	Robinson Marsh	Pond	Lake/Pond	Natural	9/17/2003					1	05000953	Unknown	Unknown	Unknown	Unknown	Unknown		Unknown	Unknown			
05000954	5	Neches	Chambers	12040202	120402020400	05000251	Gordy Marsh	Pond	Lake/Pond	Natural	8/11/2003					1	05000954	Unknown	Unknown	Unknown	Unknown	Unknown		Unknown	Unknown			
05000955	5	Neches	Hardin	12020003	120200030307	05000023	Wheeler Cutoff Lake	Pond	Lake/Pond	Natural	9/17/2003					5	05000955	Unknown	Unknown	Unknown	Unknown	Unknown		Unknown	Unknown			
05000956	5	Neches	Chambers	12040202	120402020400	05000251	Gordy Marsh	Pond	Lake/Pond	Natural	8/11/2003					0	05000956	Unknown	Unknown	Unknown	Unknown	Unknown		Unknown	Unknown			
05000957	5	Neches	Liberty	12020007	120200070108	05000238	Daisetta Swamp	Pond	Lake/Pond	Natural	5/26/2010					0	05000957	Unknown	Unknown	Unknown	Unknown	Unknown		Unknown	Unknown			
05000958	5	Neches	Jefferson	12040201	120402010300	05000261	Willow Slough Marsh	Pond	Lake/Pond	Natural	7/20/2010					6	05000958	Unknown	Unknown	Unknown	Unknown	Unknown		Unknown	Unknown			
05000959	5	Neches	Galveston	12040202	120402020300	05000253	Horseshoe Marsh	Pond	Lake/Pond	Natural	8/11/2003					0	05000959	Unknown	Unknown	Unknown	Unknown	Unknown		Unknown	Unknown			
05000960	5	Neches	Jefferson	12040201	120402010300	05000261	Shallow Prong Lake	Pond	Lake/Pond	Natural	11/18/2003					1	05000960	Unknown	Unknown	Unknown	Unknown	Unknown		Unknown	Unknown			
05000961	5	Neches	Jasper	12020003	120200030403	05000025	Rich Marsh	Pond	Lake/Pond	Natural	9/17/2003					0	05000961	Unknown	Unknown	Unknown	Unknown	Unknown		Unknown	Unknown			
05000962	5	Neches	Jefferson	12040201	120402010300	05000261	Johnson Lake	Pond	Lake/Pond	Natural	11/18/2003					0	05000962	Unknown	Unknown	Unknown	Unknown	Unknown		Unknown	Unknown			
05000963	5	Neches	Henderson	12020001	120200010204	05000050	Roberson Lake	Pond	Lake/Pond	Natural	12/16/2003					24	05000963	Unknown	Unknown	Unknown	Unknown	Unknown		Unknown	Unknown			
05000964	5	Neches	Cherokee	12020004	120200040206	05000125	Peacock Lake	Pond	Lake/Pond	Natural	11/7/2003					9	05000964	Unknown	Unknown	Unknown	Unknown	Unknown		Unknown	Unknown			
05000965	5	Neches	Cherokee	12020001	120200010705	05000037	Chain of Lakes	Pond	Lake/Pond	Natural	12/16/2003					2	05000965	Unknown	Unknown	Unknown	Unknown	Unknown		Unknown	Unknown			
05000966	5	Neches	Cherokee	12020004	120200040304	05000133	Lake Striker	Reservoir	Reservoir	Combination	11/7/2003					2	05000966	Unknown	Unknown	Unknown	Unknown	Unknown		Unknown	Unknown			
05000967	5	Neches	Cherokee	12020001	120200010704	05000072	Decker Lake	Pond	Lake/Pond	Natural	12/16/2003					10	05000967	Unknown	Unknown	Unknown	Unknown	Unknown		Unknown	Unknown			
05000968	5	Neches	Hardin	12020006	120200060407	05000205	Patterson Lake	Pond	Lake/Pond	Natural	10/23/2003					1	05000968	Unknown	Unknown	Unknown	Unknown	Unknown		Unknown	Unknown			
05000969	5	Neches	Cherokee	12020004	120200040201	05000122	Pine Lake	Pond	Lake/Pond	Natural	11/7/2003					1	05000969	Unknown	Unknown	Unknown	Unknown	Unknown		Unknown	Unknown			
05000970	5	Neches	Anderson	12020001	120200010505	05000035	Indian Pond	Pond	Lake/Pond	Natural	12/16/2003					38	05000970	Unknown	Unknown	Unknown	Unknown	Unknown		Unknown	Unknown			
05000971	5	Neches	Galveston	12040202	120402020300	05000253	Horseshoe Marsh	Pond	Lake/Pond	Natural	8/11/2003					0	05000971	Unknown	Unknown	Unknown	Unknown	Unknown		Unknown	Unknown			
05000972	5	Neches	Galveston	12040202	120402020300	05000253	Horseshoe Marsh	Pond	Lake/Pond	Natural	8/11/2003					1	05000972	Unknown	Unknown	Unknown	Unknown	Unknown		Unknown	Unknown			
05000973	5	Neches	Cherokee	12020004	120200040206	05000125	Stafford Lake	Pond	Lake/Pond	Natural	11/7/2003					4	05000973	Unknown	Unknown	Unknown	Unknown	Unknown		Unknown	Unknown			
05000974	5	Neches	Jefferson	12040201	120402010300	05000261	Willow Slough Marsh	Pond	Lake/Pond	Natural	11/18/2003					1	05000974	Unknown	Unknown	Unknown	Unknown	Unknown		Unknown	Unknown			
05000975	5	Neches	Jasper	12020003	120200030204	05000010	Old River Lakes	Pond	Lake/Pond	Natural	9/17/2003					10	05000975	Unknown	Unknown	Unknown	Unknown	Unknown		Unknown	Unknown			
05000976	5	Neches	Chambers	12040202	120402020400	05000251	Gordy Marsh	Pond	Lake/Pond	Natural	8/11/2003					0	05000976	Unknown	Unknown	Unknown	Unknown	Unknown		Unknown	Unknown			
05000977	5	Neches	Jefferson	12040201	120402010300	05000261	Willow Slough Marsh	Pond	Lake/Pond	Natural	11/18/2003					10	05000977	Unknown	Unknown	Unknown	Unknown	Unknown		Unknown	Unknown			
05000978	5	Neches	Jasper	12020003	120200030303	05000012	Magnolia Springs Lake	Pond	Lake/Pond	Natural	9/17/2003					0	05000978	Unknown	Unknown	Unknown	Unknown	Unknown		Unknown	Unknown			
05000979	5	Neches	Jefferson	12040201	120402010300	05000261	Dipping Vat Ponds	Pond	Lake/Pond	Combination	11/18/2003					3	05000979	Unknown	Unknown	Unknown	Unknown	Unknown		Unknown	Unknown			
05000980	5	Neches	Chambers	12040202	120402020400	05000251	Gordy Marsh	Pond	Lake/Pond	Natural	8/11/2003					0	05000980	Unknown	Unknown	Unknown	Unknown	Unknown		Unknown	Unknown			
05000981	5	Neches	Jefferson	12040201	120402010300	05000261	Willow Slough Marsh	Pond	Lake/Pond	Natural	11/18/2003					0	05000981	Unknown	Unknown	Unknown	Unknown	Unknown		Unknown	Unknown			
05000982	5	Neches	Galveston	12040202	120402020300	05000253	Knoll Ponds	Pond	Lake/Pond	Natural	8/11/2003					1	05000982	Unknown	Unknown	Unknown	Unknown	Unknown		Unknown	Unknown			
05000983	5	Neches	Chambers	12040202	120402020100	05000250	Gordy Marsh	Pond	Lake/Pond	Natural	8/11/2003					2	05000983	Unknown	Unknown	Unknown	Unknown	Unknown		Unknown	Unknown			
05000984	5	Neches	Henderson	12020001	120200010205	05000038	Bailey Branch Reservoir	Pond	Lake/Pond	Natural	6/6/2014					7	05000984	Unknown	Unknown	Unknown	Unknown	Unknown		Unknown	Unknown			

DRAFT

Existing Infrastructure ID	RFPG No.	RFPG Name	Counties	HUC8s	HUC12s	Watersheds	Feature Name	Infrastructure Type	Description	Natural or Constructed or Combination	Construction Date	Infrastructure Dimensions					Existing Infrastructure ID	Level of Service (2-year, 10-year,	Condition (Functional, Non-	Condition Description	Deficiency (Deficient, Non-	Deficiency Description	Population Protected by Infrastructure	Owning Entity	Operating Entity	Associated FMEs	Associated FMSs	Associated FMPs
												Diameter (ft)	Height (ft)	Width (ft)	Length (ft)	Area (acre)												
05000985	5	Neches	Galveston	12040202	120402020300	05000253	Horseshoe Marsh	Pond	Lake/Pond	Natural	8/11/2003					0	05000985	Unknown	Unknown	Unknown	Unknown	Unknown		Unknown	Unknown			
05000986	5	Neches	Chambers	12040202	120402020400	05000251	Gordy Marsh	Pond	Lake/Pond	Natural	8/11/2003					2	05000986	Unknown	Unknown	Unknown	Unknown	Unknown		Unknown	Unknown			
05000987	5	Neches	Cherokee	12020004	120200040201	05000122	Stockton Lake	Pond	Lake/Pond	Natural	11/7/2003					1	05000987	Unknown	Unknown	Unknown	Unknown	Unknown		Unknown	Unknown			
05000988	5	Neches	Hardin	12020003	120200030401	05000024	Massey Lake	Pond	Lake/Pond	Natural	9/17/2003					10	05000988	Unknown	Unknown	Unknown	Unknown	Unknown		Unknown	Unknown			
05000989	5	Neches	Chambers	12040202	120402020100	05000250	Gordy Marsh	Pond	Lake/Pond	Natural	8/11/2003					1	05000989	Unknown	Unknown	Unknown	Unknown	Unknown		Unknown	Unknown			
05000990	5	Neches	Jefferson	12040201	120402010300	05000261	Willow Slough Marsh	Pond	Lake/Pond	Natural	11/18/2003					1	05000990	Unknown	Unknown	Unknown	Unknown	Unknown		Unknown	Unknown			
05000991	5	Neches	Van Zandt	12020001	120200010203	05000032	Smart Lake	Pond	Lake/Pond	Natural	12/16/2003					19	05000991	Unknown	Unknown	Unknown	Unknown	Unknown		Unknown	Unknown			
05000992	5	Neches	Henderson	12020001	120200010301	05000040	Lake Palestine	Reservoir	Reservoir	Natural	12/16/2003					10	05000992	Unknown	Unknown	Unknown	Unknown	Unknown		Unknown	Unknown			
05000993	5	Neches	Jefferson	12040201	120402010300	05000261	Shallow Prong Lake	Reservoir	Lake/Pond	Natural	11/18/2003					15	05000993	Unknown	Unknown	Unknown	Unknown	Unknown		Unknown	Unknown			
05000994	5	Neches	Galveston	12040202	120402020300	05000253	Horseshoe Marsh	Pond	Lake/Pond	Natural	8/11/2003					0	05000994	Unknown	Unknown	Unknown	Unknown	Unknown		Unknown	Unknown			
05000995	5	Neches	Chambers	12040202	120402020400	05000251	Gordy Marsh	Pond	Lake/Pond	Natural	8/11/2003					1	05000995	Unknown	Unknown	Unknown	Unknown	Unknown		Unknown	Unknown			
05000996	5	Neches	Van Zandt	12020001	120200010102	05000045	Cantrell Lake	Pond	Lake/Pond	Natural	12/16/2003					10	05000996	Unknown	Unknown	Unknown	Unknown	Unknown		Unknown	Unknown			
05000997	5	Neches	Nacogdoches	12020005	120200050106	05000162	Bay Lake Club Lake	Pond	Lake/Pond	Natural	1/10/2004					6	05000997	Unknown	Unknown	Unknown	Unknown	Unknown		Unknown	Unknown			
05000998	5	Neches	Chambers	12040202	120402020100	05000250	Gordy Marsh	Pond	Lake/Pond	Natural	8/11/2003					3	05000998	Unknown	Unknown	Unknown	Unknown	Unknown		Unknown	Unknown			
05000999	5	Neches	Chambers	12040202	120402020100	05000250	Gordy Marsh	Pond	Lake/Pond	Natural	8/11/2003					0	05000999	Unknown	Unknown	Unknown	Unknown	Unknown		Unknown	Unknown			
05001000	5	Neches	Jefferson	12040201	120402010300	05000261	Fence Lake	Pond	Lake/Pond	Natural	11/18/2003					0	05001000	Unknown	Unknown	Unknown	Unknown	Unknown		Unknown	Unknown			
05001001	5	Neches	Orange	12020003	120200030406	05000004	Star Bayou	Pond	Lake/Pond	Natural	9/17/2003					109	05001001	Unknown	Unknown	Unknown	Unknown	Unknown		Unknown	Unknown			
05001002	5	Neches	Smith	12020001	120200010302	05000041	Lake Placid	Pond	Lake/Pond	Natural	6/6/2014					0	05001002	Unknown	Unknown	Unknown	Unknown	Unknown		Unknown	Unknown			
05001003	5	Neches	Jefferson	12040201	120402010300	05000261	Johnson Lake	Pond	Lake/Pond	Natural	11/18/2003					0	05001003	Unknown	Unknown	Unknown	Unknown	Unknown		Unknown	Unknown			
05001004	5	Neches	Cherokee	12020002	120200020101	05000073	Forman Lake	Pond	Lake/Pond	Natural	9/2/2003					0	05001004	Unknown	Unknown	Unknown	Unknown	Unknown		Unknown	Unknown			
05001005	5	Neches	Orange	12020003	120200030406	05000004	Star Bayou	Pond	Lake/Pond	Natural	9/17/2003					70	05001005	Unknown	Unknown	Unknown	Unknown	Unknown		Unknown	Unknown			
05001006	5	Neches	Chambers	12040202	120402020100	05000250	Gordy Marsh	Pond	Lake/Pond	Natural	8/11/2003					1	05001006	Unknown	Unknown	Unknown	Unknown	Unknown		Unknown	Unknown			
05001007	5	Neches	Tyler	12020003	120200030304	05000021	George Lake	Pond	Lake/Pond	Natural	6/6/2014					2	05001007	Unknown	Unknown	Unknown	Unknown	Unknown		Unknown	Unknown			
05001008	5	Neches	Jefferson	12040201	120402010300	05000261	Willow Slough Marsh	Pond	Lake/Pond	Natural	11/18/2003					1	05001008	Unknown	Unknown	Unknown	Unknown	Unknown		Unknown	Unknown			
05001009	5	Neches	Jasper	12020003	120200030204	05000010	Barrow Lake	Pond	Lake/Pond	Natural	9/17/2003					5	05001009	Unknown	Unknown	Unknown	Unknown	Unknown		Unknown	Unknown			
05001010	5	Neches	Jasper	12020005	120200051002	05000188	Morgan-Lindsey Lakes	Pond	Lake/Pond	Natural	6/11/2014					1	05001010	Unknown	Unknown	Unknown	Unknown	Unknown		Unknown	Unknown			
05001011	5	Neches	Smith	12020004	120200040106	05000121	Dodds Lake	Pond	Lake/Pond	Natural	11/7/2003					15	05001011	Unknown	Unknown	Unknown	Unknown	Unknown		Unknown	Unknown			
05001012	5	Neches	Galveston	12040202	120402020300	05000253	Knoll Ponds	Pond	Lake/Pond	Natural	8/11/2003					1	05001012	Unknown	Unknown	Unknown	Unknown	Unknown		Unknown	Unknown			
05001013	5	Neches	Jefferson	12040201	120402010300	05000261	Johnson Lake	Pond	Lake/Pond	Natural	11/18/2003					3391	05001013	Unknown	Unknown	Unknown	Unknown	Unknown		Unknown	Unknown			
05001014	5	Neches	Chambers	12040202	120402020100	05000250	Gordy Marsh	Pond	Lake/Pond	Natural	8/11/2003					0	05001014	Unknown	Unknown	Unknown	Unknown	Unknown		Unknown	Unknown			
05001015	5	Neches	Galveston	12040202	120402020300	05000253	Clark Lake	Pond	Lake/Pond	Natural	8/11/2003					3	05001015	Unknown	Unknown	Unknown	Unknown	Unknown		Unknown	Unknown			
05001016	5	Neches	Chambers	12040202	120402020100	05000250	Gordy Marsh	Pond	Lake/Pond	Natural	8/11/2003					1	05001016	Unknown	Unknown	Unknown	Unknown	Unknown		Unknown	Unknown			
05001017	5	Neches	Angelina	12020005	120200050103	05000164	Lake Kurth	Reservoir	Reservoir	Combination	9/10/2009					731	05001017	Unknown	Unknown	Unknown	Unknown	Unknown		Unknown	Unknown			
05001018	5	Neches	Chambers	12040202	120402020100	05000250	Gordy Marsh	Pond	Lake/Pond	Natural	8/11/2003					2	05001018	Unknown	Unknown	Unknown	Unknown	Unknown		Unknown	Unknown			
05001019	5	Neches	Anderson	12020001	120200010407	05000060	Alligator Lake	Pond	Lake/Pond	Natural	12/16/2003					4	05001019	Unknown	Unknown	Unknown	Unknown	Unknown		Unknown	Unknown			
05001020	5	Neches	Jefferson	12040201, 12040201	120402010500, 120402010300	05000258, 05000261	Sabine Lake	Pond	Lake/Pond	Natural	11/18/2003					7	05001020	Unknown	Unknown	Unknown	Unknown	Unknown		Unknown	Unknown			
05001021	5	Neches	Jefferson	12040201	120402010300	05000261	Willow Slough Marsh	Pond	Lake/Pond	Natural	11/18/2003					0	05001021	Unknown	Unknown	Unknown	Unknown	Unknown		Unknown	Unknown			
05001022	5	Neches	Orange	12020003	120200030405	05000003	Smiths Lake	Pond	Lake/Pond	Natural	9/17/2003					28	05001022	Unknown	Unknown	Unknown	Unknown	Unknown		Unknown	Unknown			
05001023	5	Neches	Galveston	12040202	120402020300	05000253	Knoll Ponds	Pond	Lake/Pond	Natural	8/11/2003					1	05001023	Unknown	Unknown	Unknown	Unknown	Unknown		Unknown	Unknown			
05001024	5	Neches	Orange	12020003	120200030406	05000004	Star Bayou	Pond	Lake/Pond	Natural	9/17/2003					5	05001024	Unknown	Unknown	Unknown	Unknown	Unknown		Unknown	Unknown			
05001025	5	Neches	Jefferson	12040202, 12040201	120402020300, 120402010300	05000253, 05000261	Little Lake	Pond	Lake/Pond	Natural	3/16/2004					6412	05001025	Unknown	Unknown	Unknown	Unknown	Unknown		Unknown	Unknown			
05001026	5	Neches	Chambers	12040202	120402020400	05000251	Gordy Marsh	Pond	Lake/Pond	Natural	8/11/2003					28	05001026	Unknown	Unknown	Unknown	Unknown	Unknown		Unknown	Unknown			
05001027	5	Neches	Galveston	12040202	120402020300	05000253	Horseshoe Marsh	Pond	Lake/Pond	Natural	8/11/2003					1	05001027	Unknown	Unknown	Unknown	Unknown	Unknown		Unknown	Unknown			
05001028	5	Neches	Jefferson	12040201	120402010300	05000261	Willow Slough Marsh	Pond	Lake/Pond	Natural	11/18/2003					1	05001028	Unknown	Unknown	Unknown	Unknown	Unknown		Unknown	Unknown			
05001029	5	Neches	Chambers	12040202	120402020400	05000251	Gordy Marsh	Pond	Lake/Pond	Natural	8/11/2003					39	05001029	Unknown	Unknown	Unknown	Unknown	Unknown		Unknown	Unknown			
05001030	5	Neches	Galveston	12040202	120402020300	05000253	Horseshoe Marsh	Pond	Lake/Pond	Natural	8/11/2003					0	05001030	Unknown	Unknown	Unknown	Unknown	Unknown		Unknown	Unknown			
05001031	5	Neches	Cherokee	12020001	120200010409	05000061	Horseshoe Lake	Pond	Lake/Pond	Natural	12/16/2003					2	05001031	Unknown	Unknown	Unknown	Unknown	Unknown		Unknown	Unknown			
05001032	5	Neches	Liberty	12020007	120200070108	05000238	Daisetta Swamp	Pond	Lake/Pond	Natural	5/26/2010					0	05001032	Unknown	Unknown	Unknown	Unknown	Unknown		Unknown	Unknown			
05001033	5	Neches	Smith	12020001	120200010103	05000046	Powell Pond	Pond	Lake/Pond	Natural	12/16/2003					11	05001033	Unknown	Unknown	Unknown	Unknown	Unknown		Unknown	Unknown			
05001034	5	Neches	Jefferson	12040201	120402010300	05000261	Willow Slough Marsh	Pond	Lake/Pond	Natural	11/18/2003					1	05001034	Unknown	Unknown	Unknown	Unknown	Unknown		Unknown	Unknown			
05001035	5	Neches	Cherokee	12020001	120200010407	05000060	Hurricane Lake	Pond	Lake/Pond	Natural	12/16/2003					1	05001035	Unknown	Unknown	Unknown	Unknown	Unknown		Unknown	Unknown			
05001036	5	Neches	Polk	12020002	120200020504	05000102	Howell Lake	Pond	Lake/Pond	Natural	9/2/2003					2	05001036	Unknown	Unknown	Unknown	Unknown	Unknown		Unknown	Unknown			

DRAFT

Table 1: Existing Flood Infrastructure

Existing Infrastructure ID	RFPG No.	RFPG Name	Counties	HUC8s	HUC12s	Watersheds	Feature Name	Infrastructure Type	Description	Natural or Constructed or Combination	Construction Date	Infrastructure Dimensions					Existing Infrastructure ID	Level of Service (2-year, 10-year,	Condition (Functional, Non-	Condition Description	Deficiency (Deficient, Non-	Deficiency Description	Population Protected by Infrastructure	Owning Entity	Operating Entity	Associated FMEs	Associated FMSs	Associated FMPs
												Diameter (ft)	Height (ft)	Width (ft)	Length (ft)	Area (acre)												
05001037	5	Neches	Galveston	12040202	120402020300	05000253	Horseshoe Marsh	Pond	Lake/Pond	Natural	8/11/2003					1	05001037	Unknown	Unknown	Unknown	Unknown	Unknown		Unknown	Unknown			
05001038	5	Neches	Jefferson	12040201	120402010300	05000261	Shallow Prong Lake	Pond	Lake/Pond	Natural	11/18/2003					2	05001038	Unknown	Unknown	Unknown	Unknown	Unknown		Unknown	Unknown			
05001039	5	Neches	Galveston	12040202	120402020300	05000253	Horseshoe Marsh	Pond	Lake/Pond	Natural	8/11/2003					1	05001039	Unknown	Unknown	Unknown	Unknown	Unknown		Unknown	Unknown			
05001040	5	Neches	Galveston	12040202	120402020300	05000253	Horseshoe Marsh	Pond	Lake/Pond	Natural	8/11/2003					0	05001040	Unknown	Unknown	Unknown	Unknown	Unknown		Unknown	Unknown			
05001041	5	Neches	Galveston,Chambers	12040202	120402020400	05000251	Wallis Lake	Pond	Lake/Pond	Natural	8/11/2003					6246	05001041	Unknown	Unknown	Unknown	Unknown	Unknown		Unknown	Unknown			
05001042	5	Neches	Jefferson	12040201	120402010300	05000261	Dipping Vat Ponds	Pond	Lake/Pond	Combination	11/18/2003					2	05001042	Unknown	Unknown	Unknown	Unknown	Unknown		Unknown	Unknown			
05001043	5	Neches	Jasper	12020003	120200030306	05000006	Horseshoe Lake	Pond	Lake/Pond	Natural	9/17/2003					6	05001043	Unknown	Unknown	Unknown	Unknown	Unknown		Unknown	Unknown			
05001044	5	Neches	Houston	12020001	120200010703	05000071	Grove Lakes	Pond	Lake/Pond	Natural	12/16/2003					6	05001044	Unknown	Unknown	Unknown	Unknown	Unknown		Unknown	Unknown			
05001045	5	Neches	Jasper	12020005	120200051003	05000149	Bevelport Reservoir	Pond	Lake/Pond	Natural	1/10/2004					5	05001045	Unknown	Unknown	Unknown	Unknown	Unknown		Unknown	Unknown			
05001046	5	Neches	Cherokee	12020004	120200040105	05000131	Greenhead Lake	Pond	Lake/Pond	Natural	11/7/2003					13	05001046	Unknown	Unknown	Unknown	Unknown	Unknown		Unknown	Unknown			
05001047	5	Neches	Galveston	12040202	120402020300	05000253	Horseshoe Marsh	Pond	Lake/Pond	Natural	8/11/2003					0	05001047	Unknown	Unknown	Unknown	Unknown	Unknown		Unknown	Unknown			
05001048	5	Neches	Van Zandt	12020001	120200010102	05000045	Shiloh Lake	Pond	Lake/Pond	Natural	12/16/2003					5	05001048	Unknown	Unknown	Unknown	Unknown	Unknown		Unknown	Unknown			
05001049	5	Neches	Angelina	12020002	120200020307	05000081	Rush Pond	Pond	Lake/Pond	Natural	9/2/2003					5	05001049	Unknown	Unknown	Unknown	Unknown	Unknown		Unknown	Unknown			
05001050	5	Neches	Jasper	12020003	120200030304	05000021	Morgan Lake	Pond	Lake/Pond	Natural	9/17/2003					4	05001050	Unknown	Unknown	Unknown	Unknown	Unknown		Unknown	Unknown			
05001051	5	Neches	Anderson	12020001	120200010505	05000035	Phillips Lake	Pond	Lake/Pond	Natural	12/16/2003					24	05001051	Unknown	Unknown	Unknown	Unknown	Unknown		Unknown	Unknown			
05001052	5	Neches	Galveston	12040202	120402020300	05000253	Horseshoe Marsh	Pond	Lake/Pond	Natural	8/11/2003					0	05001052	Unknown	Unknown	Unknown	Unknown	Unknown		Unknown	Unknown			
05001053	5	Neches	Liberty	12020007	120200070108	05000238	Daisetta Swamp	Pond	Lake/Pond	Natural	5/26/2010					0	05001053	Unknown	Unknown	Unknown	Unknown	Unknown		Unknown	Unknown			
05001054	5	Neches	Galveston	12040202	120402020300	05000253	Horseshoe Marsh	Pond	Lake/Pond	Natural	8/11/2003					0	05001054	Unknown	Unknown	Unknown	Unknown	Unknown		Unknown	Unknown			
05001055	5	Neches	Jefferson	12040201	120402010300	05000261	Johnson Lake	Pond	Lake/Pond	Natural	11/18/2003					0	05001055	Unknown	Unknown	Unknown	Unknown	Unknown		Unknown	Unknown			
05001056	5	Neches	Chambers	12040202	120402020100	05000250	Gordy Marsh	Pond	Lake/Pond	Natural	8/11/2003					1	05001056	Unknown	Unknown	Unknown	Unknown	Unknown		Unknown	Unknown			
05001057	5	Neches	Rusk	12020004	120200040503	05000140	Jackson Lake	Pond	Lake/Pond	Natural	11/7/2003					5	05001057	Unknown	Unknown	Unknown	Unknown	Unknown		Unknown	Unknown			
05001058	5	Neches	Cherokee	12020001	120200010601	05000066	Dickey Lake	Pond	Lake/Pond	Natural	12/16/2003					8	05001058	Unknown	Unknown	Unknown	Unknown	Unknown		Unknown	Unknown			
05001059	5	Neches	Jasper	12020003	120200030204	05000010	Bee Tree Swamp	Pond	Lake/Pond	Natural	9/17/2003					3	05001059	Unknown	Unknown	Unknown	Unknown	Unknown		Unknown	Unknown			
05001060	5	Neches	Jefferson	12040201	120402010300	05000261	Shallow Prong Lake	Reservoir	Lake/Pond	Natural	11/18/2003					0	05001060	Unknown	Unknown	Unknown	Unknown	Unknown		Unknown	Unknown			
05001061	5	Neches	Galveston	12040202	120402020300	05000253	Horseshoe Marsh	Pond	Lake/Pond	Natural	8/11/2003					0	05001061	Unknown	Unknown	Unknown	Unknown	Unknown		Unknown	Unknown			
05001062	5	Neches	Angelina	12020002	120200020306	05000087	East Pine Island Lake	Pond	Lake/Pond	Natural	9/2/2003					1	05001062	Unknown	Unknown	Unknown	Unknown	Unknown		Unknown	Unknown			
05001063	5	Neches	Galveston	12040202	120402020300	05000253	Knoll Ponds	Pond	Lake/Pond	Natural	8/11/2003					50	05001063	Unknown	Unknown	Unknown	Unknown	Unknown		Unknown	Unknown			
05001064	5	Neches	Van Zandt	12020001	120200010203	05000032	Dubose Lake	Pond	Lake/Pond	Natural	12/16/2003					21	05001064	Unknown	Unknown	Unknown	Unknown	Unknown		Unknown	Unknown			
05001065	5	Neches	Henderson	12020001	120200010304	05000042	Echo Lake	Pond	Lake/Pond	Natural	12/16/2003					139	05001065	Unknown	Unknown	Unknown	Unknown	Unknown		Unknown	Unknown			
05001066	5	Neches	Jasper	12020005	120200051002	05000188	Adams Lake	Pond	Lake/Pond	Natural	1/10/2004					1	05001066	Unknown	Unknown	Unknown	Unknown	Unknown		Unknown	Unknown			
05001067	5	Neches	Jasper	12020003	120200030204	05000010	Old River Lakes	Pond	Lake/Pond	Natural	9/17/2003					7	05001067	Unknown	Unknown	Unknown	Unknown	Unknown		Unknown	Unknown			
05001068	5	Neches	Galveston	12040202	120402020300	05000253	Horseshoe Marsh	Pond	Lake/Pond	Natural	8/11/2003					0	05001068	Unknown	Unknown	Unknown	Unknown	Unknown		Unknown	Unknown			
05001069	5	Neches	Cherokee	12020001	120200010409	05000061	Buzzard Slough	Pond	Lake/Pond	Natural	12/16/2003					5	05001069	Unknown	Unknown	Unknown	Unknown	Unknown		Unknown	Unknown			
05001070	5	Neches	Angelina	12020002	120200020306	05000087	Yellow Bluff Lake	Pond	Lake/Pond	Natural	9/2/2003					13	05001070	Unknown	Unknown	Unknown	Unknown	Unknown		Unknown	Unknown			
05001071	5	Neches	Chambers	12040202	120402020300	05000253	Catfish Acres Reservoir	Pond	Lake/Pond	Natural	8/11/2003					2	05001071	Unknown	Unknown	Unknown	Unknown	Unknown		Unknown	Unknown			
05001072	5	Neches	Hardin	12020003	120200030401	05000024	Twin Lakes	Pond	Lake/Pond	Natural	9/17/2003					7	05001072	Unknown	Unknown	Unknown	Unknown	Unknown		Unknown	Unknown			
05001073	5	Neches	Rusk	12020004	120200040505	05000142	Grassy Lake	Pond	Lake/Pond	Natural	11/7/2003					10	05001073	Unknown	Unknown	Unknown	Unknown	Unknown		Unknown	Unknown			
05001074	5	Neches	Rusk	12020004	120200040403	05000135	Jones Lake	Pond	Lake/Pond	Natural	11/7/2003					38	05001074	Unknown	Unknown	Unknown	Unknown	Unknown		Unknown	Unknown			
05001075	5	Neches	Smith	12020001	120200010102	05000045	Butler Lake	Pond	Lake/Pond	Natural	12/16/2003					24	05001075	Unknown	Unknown	Unknown	Unknown	Unknown		Unknown	Unknown			
05001076	5	Neches	Chambers	12040202	120402020100	05000250	Gordy Marsh	Pond	Lake/Pond	Natural	8/11/2003					1	05001076	Unknown	Unknown	Unknown	Unknown	Unknown		Unknown	Unknown			
05001077	5	Neches	Jefferson	12040201	120402010300	05000261	Willow Slough Marsh	Pond	Lake/Pond	Natural	11/18/2003					1	05001077	Unknown	Unknown	Unknown	Unknown	Unknown		Unknown	Unknown			
05001078	5	Neches	Nacogdoches	12020005	120200050105	05000163	Shawnee Lake	Pond	Lake/Pond	Natural	1/10/2004					5	05001078	Unknown	Unknown	Unknown	Unknown	Unknown		Unknown	Unknown			
05001079	5	Neches	Jefferson	12040201	120402010300	05000261	Dipping Vat Ponds	Pond	Lake/Pond	Combination	11/18/2003					11	05001079	Unknown	Unknown	Unknown	Unknown	Unknown		Unknown	Unknown			
05001080	5	Neches	Shelby	12020005	120200050303	05000150	Unnamed Pond	Pond	Lake/Pond	Natural	1/10/2004					0	05001080	Unknown	Unknown	Unknown	Unknown	Unknown		Unknown	Unknown			
05001081	5	Neches	Houston	12020001	120200010701	05000069	Unnamed Pond	Pond	Lake/Pond	Natural	12/16/2003					0	05001081	Unknown	Unknown	Unknown	Unknown	Unknown		Unknown	Unknown			
05001082	5	Neches	Hardin	12020007	120200070303	05000246	Unnamed Pond	Pond	Lake/Pond	Natural	4/8/2003					0	05001082	Unknown	Unknown	Unknown	Unknown	Unknown		Unknown	Unknown			
05001083	5	Neches	Jefferson	12040201	120402010100	05000259	Unnamed Pond	Pond	Lake/Pond	Natural	11/18/2003					0	05001083	Unknown	Unknown	Unknown	Unknown	Unknown		Unknown	Unknown			
05001084	5	Neches	Angelina	12020002	120200020204	05000079	Unnamed Pond	Pond	Lake/Pond	Natural	9/2/2003					0	05001084	Unknown	Unknown	Unknown	Unknown	Unknown		Unknown	Unknown			
05001085	5	Neches	Chambers	12040202	120402020400	05000251	Unnamed Wetland	Wetland	Freshwater Emergent Wetland	Natural						4	05001085	Unknown	Unknown	Unknown	Unknown	Unknown		Unknown	Unknown			
05001086	5	Neches	Angelina	12020002	120200020306	05000087	Unnamed Pond	Pond	Lake/Pond	Natural	9/2/2003					0	05001086	Unknown	Unknown	Unknown	Unknown	Unknown		Unknown	Unknown			
05001087	5	Neches	Cherokee	12020004	120200040201	05000122	Unnamed Pond	Pond	Lake/Pond	Natural	11/7/2003					0	05001087	Unknown	Unknown	Unknown	Unknown	Unknown		Unknown	Unknown			
05001088	5	Neches	Polk	12020007	120200070202	05000240	Unnamed Wetland	Wetland	Freshwater Forested/Shrub Wetland	Natural						5	05001088	Unknown	Unknown	Unknown	Unknown	Unknown		Unknown	Unknown			

DRAFT

Existing Infrastructure ID	RFPG No.	RFPG Name	Counties	HUC8s	HUC12s	Watersheds	Feature Name	Infrastructure Type	Description	Natural or Constructed or Combination	Construction Date	Infrastructure Dimensions					Existing Infrastructure ID	Level of Service (2-year, 10-year,	Condition (Functional, Non-	Condition Description	Deficiency (Deficient, Non-	Deficiency Description	Population Protected by Infrastructure	Owning Entity	Operating Entity	Associated FMEs	Associated FMSs	Associated FMPs
												Diameter (ft)	Height (ft)	Width (ft)	Length (ft)	Area (acre)												
05001089	5	Neches	Jefferson	12040201	120402010300	05000261	Unnamed Other	Reservoir	Reservoir	Natural	9/24/2010					0	05001089	Unknown	Unknown	Unknown	Unknown	Unknown		Unknown	Unknown			
05001090	5	Neches	San Augustine	12020005	120200050901	05000184	Unnamed Pond	Pond	Lake/Pond	Natural	1/10/2004					0	05001090	Unknown	Unknown	Unknown	Unknown	Unknown		Unknown	Unknown			
05001091	5	Neches	Hardin	12020006	120200060403	05000208	Unnamed Wetland	Wetland	Freshwater Emergent Wetland	Natural						7	05001091	Unknown	Unknown	Unknown	Unknown	Unknown		Unknown	Unknown			
05001092	5	Neches	Jefferson	12040201	120402010300	05000261	Unnamed Pond	Pond	Lake/Pond	Natural	11/18/2003					1	05001092	Unknown	Unknown	Unknown	Unknown	Unknown		Unknown	Unknown			
05001093	5	Neches	Nacogdoches	12020005	120200050101	05000159	Unnamed Pond	Pond	Lake/Pond	Natural	1/10/2004					0	05001093	Unknown	Unknown	Unknown	Unknown	Unknown		Unknown	Unknown			
05001094	5	Neches	Orange	12020003, 12020003	120200030405, 120200030402	05000003,05 000005	Unnamed Wetland	Wetland	Freshwater Emergent Wetland	Natural						1	05001094	Unknown	Unknown	Unknown	Unknown	Unknown		Unknown	Unknown			
05001095	5	Neches	Hardin	12020006	120200060404	05000221	Unnamed Wetland	Wetland	Freshwater Emergent Wetland	Natural						0	05001095	Unknown	Unknown	Unknown	Unknown	Unknown		Unknown	Unknown			
05001096	5	Neches	Nacogdoches	12020004	120200040603	05000111	Unnamed Wetland	Wetland	Freshwater Forested/Shrub Wetland	Natural						1	05001096	Unknown	Unknown	Unknown	Unknown	Unknown		Unknown	Unknown			
05001097	5	Neches	Hardin	12020006	120200060207	05000215	Unnamed Wetland	Wetland	Freshwater Forested/Shrub Wetland	Natural						4	05001097	Unknown	Unknown	Unknown	Unknown	Unknown		Unknown	Unknown			
05001098	5	Neches	Liberty	12020007	120200070108	05000238	Unnamed Pond	Pond	Lake/Pond	Natural	5/26/2010					0	05001098	Unknown	Unknown	Unknown	Unknown	Unknown		Unknown	Unknown			
05001099	5	Neches	Liberty	12020007	120200070110	05000232	Unnamed Wetland	Wetland	Freshwater Forested/Shrub Wetland	Natural						0	05001099	Unknown	Unknown	Unknown	Unknown	Unknown		Unknown	Unknown			
05001100	5	Neches	Jefferson	12040202	120402020300	05000253	Unnamed Wetland	Wetland	Freshwater Emergent Wetland	Natural						1	05001100	Unknown	Unknown	Unknown	Unknown	Unknown		Unknown	Unknown			
05001101	5	Neches	Nacogdoches	12020004	120200040603	05000111	Unnamed Wetland	Wetland	Freshwater Forested/Shrub Wetland	Natural						2	05001101	Unknown	Unknown	Unknown	Unknown	Unknown		Unknown	Unknown			
05001102	5	Neches	Orange	12020003	120200030407	05000001	Unnamed Pond	Pond	Lake/Pond	Natural	9/17/2003					2	05001102	Unknown	Unknown	Unknown	Unknown	Unknown		Unknown	Unknown			
05001103	5	Neches	Smith	12020001	120200010105	05000048	Unnamed Pond	Pond	Lake/Pond	Natural	12/16/2003					0	05001103	Unknown	Unknown	Unknown	Unknown	Unknown		Unknown	Unknown			
05001104	5	Neches	Smith	12020004	120200040301	05000127	Unnamed Pond	Pond	Lake/Pond	Natural	11/7/2003					0	05001104	Unknown	Unknown	Unknown	Unknown	Unknown		Unknown	Unknown			
05001105	5	Neches	Houston	12020001	120200010703	05000071	Unnamed Pond	Pond	Lake/Pond	Natural	12/16/2003					0	05001105	Unknown	Unknown	Unknown	Unknown	Unknown		Unknown	Unknown			
05001106	5	Neches	Shelby	12020005	120200050401	05000157	Unnamed Wetland	Wetland	Freshwater Forested/Shrub Wetland	Natural						4	05001106	Unknown	Unknown	Unknown	Unknown	Unknown		Unknown	Unknown			
05001107	5	Neches	Anderson	12020001	120200010406	05000059	Unnamed Pond	Pond	Lake/Pond	Natural	12/16/2003					0	05001107	Unknown	Unknown	Unknown	Unknown	Unknown		Unknown	Unknown			
05001108	5	Neches	Orange	12020003	120200030407	05000001	Unnamed Pond	Pond	Lake/Pond	Natural	3/18/2010					1	05001108	Unknown	Unknown	Unknown	Unknown	Unknown		Unknown	Unknown			
05001109	5	Neches	Smith	12020004	120200040103	05000146	Unnamed Wetland	Wetland	Freshwater Forested/Shrub Wetland	Natural						0	05001109	Unknown	Unknown	Unknown	Unknown	Unknown		Unknown	Unknown			
05001110	5	Neches	Hardin	12020003	120200030401	05000024	Unnamed Wetland	Wetland	Freshwater Forested/Shrub Wetland	Natural						1	05001110	Unknown	Unknown	Unknown	Unknown	Unknown		Unknown	Unknown			
05001111	5	Neches	Jefferson	12040202	120402020300	05000253	Unnamed Pond	Pond	Lake/Pond	Natural	8/11/2003					1	05001111	Unknown	Unknown	Unknown	Unknown	Unknown		Unknown	Unknown			
05001112	5	Neches	Van Zandt	12020001	120200010102	05000045	Unnamed Pond	Pond	Lake/Pond	Natural	12/16/2003					0	05001112	Unknown	Unknown	Unknown	Unknown	Unknown		Unknown	Unknown			
05001113	5	Neches	Henderson	12020001	120200010307	05000053	Unnamed Pond	Pond	Lake/Pond	Natural	12/16/2003					0	05001113	Unknown	Unknown	Unknown	Unknown	Unknown		Unknown	Unknown			
05001114	5	Neches	Trinity	12020002	120200020402	05000088	Unnamed Wetland	Wetland	Freshwater Forested/Shrub Wetland	Natural						12	05001114	Unknown	Unknown	Unknown	Unknown	Unknown		Unknown	Unknown			
05001115	5	Neches	Trinity	12020002	120200020206	05000078	Unnamed Pond	Pond	Lake/Pond	Natural	9/2/2003					0	05001115	Unknown	Unknown	Unknown	Unknown	Unknown		Unknown	Unknown			
05001116	5	Neches	Van Zandt	12020001	120200010102	05000045	Unnamed Pond	Pond	Lake/Pond	Natural	12/16/2003					5	05001116	Unknown	Unknown	Unknown	Unknown	Unknown		Unknown	Unknown			
05001117	5	Neches	Nacogdoches	12020005	120200050101	05000159	Unnamed Pond	Pond	Lake/Pond	Natural	1/10/2004					0	05001117	Unknown	Unknown	Unknown	Unknown	Unknown		Unknown	Unknown			
05001118	5	Neches	Nacogdoches	12020005	120200050202	05000196	Unnamed Wetland	Wetland	Freshwater Forested/Shrub Wetland	Natural						2	05001118	Unknown	Unknown	Unknown	Unknown	Unknown		Unknown	Unknown			
05001119	5	Neches	Anderson	12020001	120200010409	05000061	Unnamed Wetland	Wetland	Freshwater Forested/Shrub Wetland	Natural						0	05001119	Unknown	Unknown	Unknown	Unknown	Unknown		Unknown	Unknown			
05001120	5	Neches	Jefferson	12040201	120402010100	05000259	Unnamed Wetland	Wetland	Freshwater Forested/Shrub Wetland	Natural						2	05001120	Unknown	Unknown	Unknown	Unknown	Unknown		Unknown	Unknown			
05001121	5	Neches	Henderson	12020001	120200010305	05000051	Unnamed Pond	Pond	Lake/Pond	Natural	12/16/2003					0	05001121	Unknown	Unknown	Unknown	Unknown	Unknown		Unknown	Unknown			
05001122	5	Neches	Anderson	12020001	120200010702	05000070	Unnamed Pond	Pond	Lake/Pond	Natural	12/16/2003					3	05001122	Unknown	Unknown	Unknown	Unknown	Unknown		Unknown	Unknown			
05001123	5	Neches	Smith	12020001	120200010306	05000043	Unnamed Pond	Pond	Lake/Pond	Natural	12/16/2003					0	05001123	Unknown	Unknown	Unknown	Unknown	Unknown		Unknown	Unknown			
05001124	5	Neches	Hardin	12020003	120200030307	05000023	Unnamed Wetland	Wetland	Freshwater Emergent Wetland	Natural						0	05001124	Unknown	Unknown	Unknown	Unknown	Unknown		Unknown	Unknown			
05001125	5	Neches	Jefferson	12040201	120402010300	05000261	Unnamed Pond	Pond	Lake/Pond	Natural	11/18/2003					62	05001125	Unknown	Unknown	Unknown	Unknown	Unknown		Unknown	Unknown			
05001126	5	Neches	Smith	12020004	120200040104	05000130	Unnamed Pond	Pond	Lake/Pond	Natural	11/7/2003					1	05001126	Unknown	Unknown	Unknown	Unknown	Unknown		Unknown	Unknown			
05001127	5	Neches	Hardin	12020006	120200060404	05000221	Unnamed Wetland	Wetland	Freshwater Emergent Wetland	Natural						1	05001127	Unknown	Unknown	Unknown	Unknown	Unknown		Unknown	Unknown			
05001128	5	Neches	Angelina	12020002	120200020501	05000099	Unnamed Wetland	Wetland	Freshwater Emergent Wetland	Natural						1	05001128	Unknown	Unknown	Unknown	Unknown	Unknown		Unknown	Unknown			
05001129	5	Neches	Cherokee	12020004	120200040204	05000123	Unnamed Wetland	Wetland	Freshwater Emergent Wetland	Natural						3	05001129	Unknown	Unknown	Unknown	Unknown	Unknown		Unknown	Unknown			
05001130	5	Neches	Hardin	12020007	120200070105	05000234	Unnamed Wetland	Wetland	Freshwater Emergent Wetland	Natural						2	05001130	Unknown	Unknown	Unknown	Unknown	Unknown		Unknown	Unknown			
05001131	5	Neches	Trinity	12020002	120200020405	05000093	Unnamed Pond	Pond	Lake/Pond	Natural	9/2/2003					0	05001131	Unknown	Unknown	Unknown	Unknown	Unknown		Unknown	Unknown			

DRAFT

Table 1: Existing Flood Infrastructure

Existing Infrastructure ID	RFPG No.	RFPG Name	Counties	HUC8s	HUC12s	Watersheds	Feature Name	Infrastructure Type	Description	Natural or Constructed or Combination	Construction Date	Infrastructure Dimensions					Existing Infrastructure ID	Level of Service (2-year, 10-year,	Condition (Functional, Non-	Condition Description	Deficiency (Deficient, Non-	Deficiency Description	Population Protected by Infrastructure	Owning Entity	Operating Entity	Associated FMEs	Associated FMSs	Associated FMPs
												Diameter (ft)	Height (ft)	Width (ft)	Length (ft)	Area (acre)												
05001132	5	Neches	Nacogdoches	12020005	120200050103	05000164	Unnamed Wetland	Wetland	Freshwater Forested/Shrub Wetland	Natural						1	05001132	Unknown	Unknown	Unknown	Unknown	Unknown		Unknown	Unknown			
05001133	5	Neches	Smith	12020004	120200040101	05000145	Unnamed Pond	Pond	Lake/Pond	Natural	11/7/2003					1	05001133	Unknown	Unknown	Unknown	Unknown	Unknown		Unknown	Unknown			
05001134	5	Neches	Orange	12020003	120200030407	05000001	Unnamed Pond	Pond	Lake/Pond	Natural	9/17/2003					3	05001134	Unknown	Unknown	Unknown	Unknown	Unknown		Unknown	Unknown			
05001135	5	Neches	Trinity	12020002	120200020306	05000087	Unnamed Wetland	Wetland	Freshwater Forested/Shrub Wetland	Natural						32	05001135	Unknown	Unknown	Unknown	Unknown	Unknown		Unknown	Unknown			
05001136	5	Neches	Nacogdoches	12020005	120200050203	05000197	Unnamed Pond	Pond	Lake/Pond	Natural	1/10/2004					0	05001136	Unknown	Unknown	Unknown	Unknown	Unknown		Unknown	Unknown			
05001137	5	Neches	Smith	12020004	120200040104	05000130	Unnamed Wetland	Wetland	Freshwater Forested/Shrub Wetland	Natural						2	05001137	Unknown	Unknown	Unknown	Unknown	Unknown		Unknown	Unknown			
05001138	5	Neches	Trinity	12020002	120200020403	05000090	Unnamed Pond	Pond	Lake/Pond	Natural	9/2/2003					0	05001138	Unknown	Unknown	Unknown	Unknown	Unknown		Unknown	Unknown			
05001139	5	Neches	Jefferson	12040201	120402010100	05000259	Unnamed Pond	Pond	Lake/Pond	Natural	11/18/2003					1	05001139	Unknown	Unknown	Unknown	Unknown	Unknown		Unknown	Unknown			
05001140	5	Neches	Galveston	12040202	120402020400	05000251	Unnamed Wetland	Wetland	Freshwater Emergent Wetland	Natural						1	05001140	Unknown	Unknown	Unknown	Unknown	Unknown		Unknown	Unknown			
05001141	5	Neches	Jefferson	12040201	120402010200	05000260	Unnamed Pond	Pond	Lake/Pond	Natural	11/18/2003					1	05001141	Unknown	Unknown	Unknown	Unknown	Unknown		Unknown	Unknown			
05001142	5	Neches	Hardin	12020007	120200070204	05000245	Unnamed Wetland	Wetland	Freshwater Forested/Shrub Wetland	Natural						1	05001142	Unknown	Unknown	Unknown	Unknown	Unknown		Unknown	Unknown			
05001143	5	Neches	Houston	12020002	120200020401	05000089	Unnamed Pond	Pond	Lake/Pond	Natural	9/2/2003					0	05001143	Unknown	Unknown	Unknown	Unknown	Unknown		Unknown	Unknown			
05001144	5	Neches	Hardin	12020007	120200070202	05000240	Unnamed Wetland	Wetland	Freshwater Forested/Shrub Wetland	Natural						0	05001144	Unknown	Unknown	Unknown	Unknown	Unknown		Unknown	Unknown			
05001145	5	Neches	Chambers	12040202	120402020300	05000253	Unnamed Pond	Pond	Lake/Pond	Natural	8/11/2003					2	05001145	Unknown	Unknown	Unknown	Unknown	Unknown		Unknown	Unknown			
05001146	5	Neches	Smith	12020001	120200010306	05000043	Unnamed Pond	Pond	Lake/Pond	Natural	12/16/2003					0	05001146	Unknown	Unknown	Unknown	Unknown	Unknown		Unknown	Unknown			
05001147	5	Neches	Angelina	12020002	120200020204	05000079	Unnamed Pond	Pond	Lake/Pond	Natural	9/2/2003					1	05001147	Unknown	Unknown	Unknown	Unknown	Unknown		Unknown	Unknown			
05001148	5	Neches	Angelina	12020005	120200050603	05000174	Unnamed Pond	Pond	Lake/Pond	Natural	1/10/2004					0	05001148	Unknown	Unknown	Unknown	Unknown	Unknown		Unknown	Unknown			
05001149	5	Neches	Anderson	12020001	120200010504	05000034	Unnamed Pond	Pond	Lake/Pond	Natural	12/16/2003					1	05001149	Unknown	Unknown	Unknown	Unknown	Unknown		Unknown	Unknown			
05001150	5	Neches	Rusk	12020004	120200040301	05000127	Unnamed Wetland	Wetland	Freshwater Emergent Wetland	Natural						0	05001150	Unknown	Unknown	Unknown	Unknown	Unknown		Unknown	Unknown			
05001151	5	Neches	Tyler	12020006	120200060106	05000209	Unnamed Wetland	Wetland	Freshwater Forested/Shrub Wetland	Natural						14	05001151	Unknown	Unknown	Unknown	Unknown	Unknown		Unknown	Unknown			
05001152	5	Neches	Hardin	12020003	120200030401	05000024	Unnamed Wetland	Wetland	Freshwater Forested/Shrub Wetland	Natural						14	05001152	Unknown	Unknown	Unknown	Unknown	Unknown		Unknown	Unknown			
05001153	5	Neches	Jefferson	12040201	120402010100	05000259	Unnamed Pond	Pond	Lake/Pond	Natural	11/18/2003					0	05001153	Unknown	Unknown	Unknown	Unknown	Unknown		Unknown	Unknown			
05001154	5	Neches	Polk	12020006	120200060101	05000224	Unnamed Wetland	Wetland	Freshwater Emergent Wetland	Natural						0	05001154	Unknown	Unknown	Unknown	Unknown	Unknown		Unknown	Unknown			
05001155	5	Neches	San Augustine	12020005	120200050404	05000170	Unnamed Wetland	Wetland	Freshwater Forested/Shrub Wetland	Natural						4	05001155	Unknown	Unknown	Unknown	Unknown	Unknown		Unknown	Unknown			
05001156	5	Neches	Anderson	12020001	120200010509	05000030	Unnamed Pond	Pond	Lake/Pond	Natural	12/16/2003					3	05001156	Unknown	Unknown	Unknown	Unknown	Unknown		Unknown	Unknown			
05001157	5	Neches	Cherokee	12020004	120200040204	05000123	Unnamed Pond	Pond	Lake/Pond	Natural	11/7/2003					0	05001157	Unknown	Unknown	Unknown	Unknown	Unknown		Unknown	Unknown			
05001158	5	Neches	Jefferson	12040201	120402010100	05000259	Unnamed Wetland	Wetland	Freshwater Emergent Wetland	Natural						0	05001158	Unknown	Unknown	Unknown	Unknown	Unknown		Unknown	Unknown			
05001159	5	Neches	Shelby	12020005	120200050402	05000158	Unnamed Pond	Pond	Lake/Pond	Natural	1/10/2004					0	05001159	Unknown	Unknown	Unknown	Unknown	Unknown		Unknown	Unknown			
05001160	5	Neches	Hardin	12020006, 12020006	120200060107, 120200060203	05000223,05000226	Unnamed Wetland	Wetland	Freshwater Forested/Shrub Wetland	Natural						31	05001160	Unknown	Unknown	Unknown	Unknown	Unknown		Unknown	Unknown			
05001161	5	Neches	Smith	12020004	120200040104	05000130	Unnamed Pond	Pond	Lake/Pond	Natural	11/7/2003					1	05001161	Unknown	Unknown	Unknown	Unknown	Unknown		Unknown	Unknown			
05001162	5	Neches	Cherokee	12020004	120200040601	05000114	Unnamed Wetland	Wetland	Freshwater Forested/Shrub Wetland	Natural						1	05001162	Unknown	Unknown	Unknown	Unknown	Unknown		Unknown	Unknown			
05001163	5	Neches	Jefferson	12040201	120402010200	05000260	Unnamed Wetland	Wetland	Freshwater Forested/Shrub Wetland	Natural						3	05001163	Unknown	Unknown	Unknown	Unknown	Unknown		Unknown	Unknown			
05001164	5	Neches	Smith	12020004	120200040106	05000121	Unnamed Wetland	Wetland	Freshwater Forested/Shrub Wetland	Natural						4	05001164	Unknown	Unknown	Unknown	Unknown	Unknown		Unknown	Unknown			
05001165	5	Neches	Jefferson	12040202, 12040201	120402020200, 120402010100	05000252, 05000259	Unnamed Wetland	Wetland	Freshwater Emergent Wetland	Natural						8	05001165	Unknown	Unknown	Unknown	Unknown	Unknown		Unknown	Unknown			
05001166	5	Neches	Hardin	12020007	120200070204	05000245	Unnamed Wetland	Wetland	Freshwater Forested/Shrub Wetland	Natural						1	05001166	Unknown	Unknown	Unknown	Unknown	Unknown		Unknown	Unknown			
05001167	5	Neches	Tyler	12020002	120200020508	05000094	Unnamed Wetland	Wetland	Freshwater Forested/Shrub Wetland	Natural						9	05001167	Unknown	Unknown	Unknown	Unknown	Unknown		Unknown	Unknown			
05001168	5	Neches	Jefferson	12040202	120402020300	05000253	Unnamed Pond	Pond	Lake/Pond	Natural	8/11/2003					0	05001168	Unknown	Unknown	Unknown	Unknown	Unknown		Unknown	Unknown			
05001169	5	Neches	Chambers	12040202	120402020300	05000253	Unnamed Pond	Pond	Lake/Pond	Natural	8/11/2003					1	05001169	Unknown	Unknown	Unknown	Unknown	Unknown		Unknown	Unknown			
05001170	5	Neches	Orange	12040201	120402010500	05000258	Unnamed Pond	Pond	Lake/Pond	Natural	11/18/2003					1	05001170	Unknown	Unknown	Unknown	Unknown	Unknown		Unknown	Unknown			
05001171	5	Neches	Cherokee	12020001	120200010704	05000072	Unnamed Pond	Pond	Lake/Pond	Natural	12/16/2003					0	05001171	Unknown	Unknown	Unknown	Unknown	Unknown		Unknown	Unknown			
05001172	5	Neches	Van Zandt	12020001	120200010201	05000031	Unnamed Pond	Pond	Lake/Pond	Natural	12/16/2003					0	05001172	Unknown	Unknown	Unknown	Unknown	Unknown		Unknown	Unknown			
05001173	5	Neches	Chambers	12040202	120402020100	05000250	Unnamed Pond	Pond	Lake/Pond	Natural	8/11/2003					0	05001173	Unknown	Unknown	Unknown	Unknown	Unknown		Unknown	Unknown			
05001174	5	Neches	Cherokee	12020004	120200040205	05000124	Unnamed Pond	Pond	Lake/Pond	Natural	11/7/2003					0	05001174	Unknown	Unknown	Unknown	Unknown	Unknown		Unknown	Unknown			
05001175	5	Neches	Anderson	12020001	120200010408	05000058	Unnamed Pond	Pond	Lake/Pond	Natural	12/16/2003					0	05001175	Unknown	Unknown	Unknown	Unknown	Unknown		Unknown	Unknown			

DRAFT

Existing Infrastructure ID	RFPG No.	RFPG Name	Counties	HUC8s	HUC12s	Watersheds	Feature Name	Infrastructure Type	Description	Natural or Constructed or Combination	Construction Date	Infrastructure Dimensions					Existing Infrastructure ID	Level of Service (2-year, 10-year,	Condition (Functional, Non-	Condition Description	Deficiency (Deficient, Non-	Deficiency Description	Population Protected by Infrastructure	Owning Entity	Operating Entity	Associated FMEs	Associated FMSs	Associated FMPs
												Diameter (ft)	Height (ft)	Width (ft)	Length (ft)	Area (acre)												
05001176	5	Neches	Galveston	12040202	120402020400	05000251	Unnamed Pond	Pond	Lake/Pond	Natural	8/11/2003					3	05001176	Unknown	Unknown	Unknown	Unknown	Unknown		Unknown	Unknown			
05001177	5	Neches	Jefferson	12040201	120402010200	05000260	Unnamed Wetland	Wetland	Freshwater Forested/Shrub Wetland	Natural						4	05001177	Unknown	Unknown	Unknown	Unknown	Unknown		Unknown	Unknown			
05001178	5	Neches	Nacogdoches	12020005	120200050201	05000166	Unnamed Pond	Pond	Lake/Pond	Natural	1/10/2004					0	05001178	Unknown	Unknown	Unknown	Unknown	Unknown		Unknown	Unknown			
05001179	5	Neches	Nacogdoches	12020004	120200040704	05000118	Unnamed Wetland	Wetland	Freshwater Emergent Wetland	Natural						1	05001179	Unknown	Unknown	Unknown	Unknown	Unknown		Unknown	Unknown			
05001180	5	Neches	Polk	12020006	120200060104	05000222	Unnamed Pond	Pond	Lake/Pond	Natural	10/23/2003					0	05001180	Unknown	Unknown	Unknown	Unknown	Unknown		Unknown	Unknown			
05001181	5	Neches	Hardin	12020006	120200060203	05000226	Unnamed Pond	Pond	Lake/Pond	Natural	10/23/2003					0	05001181	Unknown	Unknown	Unknown	Unknown	Unknown		Unknown	Unknown			
05001182	5	Neches	Jasper	12020003	120200030301	05000011	Unnamed Pond	Pond	Lake/Pond	Natural	9/17/2003					0	05001182	Unknown	Unknown	Unknown	Unknown	Unknown		Unknown	Unknown			
05001183	5	Neches	Hardin	12020007	120200070109	05000229	Unnamed Wetland	Wetland	Freshwater Forested/Shrub Wetland	Natural						6	05001183	Unknown	Unknown	Unknown	Unknown	Unknown		Unknown	Unknown			
05001184	5	Neches	Galveston	12040202	120402020300	05000253	Unnamed Pond	Pond	Lake/Pond	Natural	8/11/2003					3	05001184	Unknown	Unknown	Unknown	Unknown	Unknown		Unknown	Unknown			
05001185	5	Neches	Cherokee	12020001	120200010402	05000055	Unnamed Pond	Pond	Lake/Pond	Natural	12/16/2003					1	05001185	Unknown	Unknown	Unknown	Unknown	Unknown		Unknown	Unknown			
05001186	5	Neches	Nacogdoches	12020004	120200040505	05000142	Unnamed Pond	Pond	Lake/Pond	Natural	11/7/2003					1	05001186	Unknown	Unknown	Unknown	Unknown	Unknown		Unknown	Unknown			
05001187	5	Neches	Chambers	12040203	120402030200	05000249	Unnamed Pond	Pond	Lake/Pond	Natural	8/5/2003					1	05001187	Unknown	Unknown	Unknown	Unknown	Unknown		Unknown	Unknown			
05001188	5	Neches	Angelina	12020002	120200020302	05000083	Unnamed Wetland	Wetland	Freshwater Emergent Wetland	Natural						1	05001188	Unknown	Unknown	Unknown	Unknown	Unknown		Unknown	Unknown			
05001189	5	Neches	Anderson	12020001	120200010502	05000029	Unnamed Pond	Pond	Lake/Pond	Natural	12/16/2003					1	05001189	Unknown	Unknown	Unknown	Unknown	Unknown		Unknown	Unknown			
05001190	5	Neches	Cherokee	12020001	120200010507	05000063	Unnamed Pond	Pond	Lake/Pond	Natural	12/16/2003					0	05001190	Unknown	Unknown	Unknown	Unknown	Unknown		Unknown	Unknown			
05001191	5	Neches	Nacogdoches	12020005	120200050406	05000172	Unnamed Pond	Pond	Lake/Pond	Natural	1/10/2004					0	05001191	Unknown	Unknown	Unknown	Unknown	Unknown		Unknown	Unknown			
05001192	5	Neches	Tyler	12020006	120200060302	05000227	Unnamed Wetland	Wetland	Freshwater Emergent Wetland	Natural						7	05001192	Unknown	Unknown	Unknown	Unknown	Unknown		Unknown	Unknown			
05001193	5	Neches	Henderson	12020001	120200010403	05000056	Unnamed Pond	Pond	Lake/Pond	Natural	12/16/2003					0	05001193	Unknown	Unknown	Unknown	Unknown	Unknown		Unknown	Unknown			
05001194	5	Neches	Chambers	12040202	120402020400	05000251	Unnamed Wetland	Wetland	Freshwater Emergent Wetland	Natural						2	05001194	Unknown	Unknown	Unknown	Unknown	Unknown		Unknown	Unknown			
05001195	5	Neches	Angelina	12020002	120200020501	05000099	Unnamed Pond	Pond	Lake/Pond	Natural	9/2/2003					0	05001195	Unknown	Unknown	Unknown	Unknown	Unknown		Unknown	Unknown			
05001196	5	Neches	Nacogdoches	12020004	120200040703	05000117	Unnamed Pond	Pond	Lake/Pond	Natural	11/7/2003					0	05001196	Unknown	Unknown	Unknown	Unknown	Unknown		Unknown	Unknown			
05001197	5	Neches	Smith	12020001	120200010105	05000048	Unnamed Pond	Pond	Lake/Pond	Natural	12/16/2003					1	05001197	Unknown	Unknown	Unknown	Unknown	Unknown		Unknown	Unknown			
05001198	5	Neches	Anderson	12020001	120200010501	05000028	Unnamed Pond	Pond	Lake/Pond	Natural	12/16/2003					1	05001198	Unknown	Unknown	Unknown	Unknown	Unknown		Unknown	Unknown			
05001199	5	Neches	Jasper	12020005	120200051002	05000188	Unnamed Pond	Pond	Lake/Pond	Natural	1/10/2004					1	05001199	Unknown	Unknown	Unknown	Unknown	Unknown		Unknown	Unknown			
05001200	5	Neches	Jefferson	12040202	120402020300	05000253	Unnamed Pond	Pond	Lake/Pond	Natural	8/11/2003					1	05001200	Unknown	Unknown	Unknown	Unknown	Unknown		Unknown	Unknown			
05001201	5	Neches	Cherokee	12020004	120200040601	05000114	Unnamed Wetland	Wetland	Freshwater Emergent Wetland	Natural						0	05001201	Unknown	Unknown	Unknown	Unknown	Unknown		Unknown	Unknown			
05001202	5	Neches	Jefferson	12040201	120402010100	05000259	Unnamed Pond	Pond	Lake/Pond	Natural	11/18/2003					96	05001202	Unknown	Unknown	Unknown	Unknown	Unknown		Unknown	Unknown			
05001203	5	Neches	Tyler	12020003	120200030203	05000009	Unnamed Other	Reservoir	Reservoir	Natural	9/17/2003					0	05001203	Unknown	Unknown	Unknown	Unknown	Unknown		Unknown	Unknown			
05001204	5	Neches	Hardin	12020007	120200070203	05000247	Unnamed Wetland	Wetland	Freshwater Forested/Shrub Wetland	Natural						8	05001204	Unknown	Unknown	Unknown	Unknown	Unknown		Unknown	Unknown			
05001205	5	Neches	Nacogdoches	12020005	120200050406	05000172	Unnamed Pond	Pond	Lake/Pond	Natural	1/10/2004					0	05001205	Unknown	Unknown	Unknown	Unknown	Unknown		Unknown	Unknown			
05001206	5	Neches	Galveston	12040202	120402020400	05000251	Unnamed Pond	Pond	Lake/Pond	Natural	8/11/2003					1	05001206	Unknown	Unknown	Unknown	Unknown	Unknown		Unknown	Unknown			
05001207	5	Neches	Angelina	12020002	120200020308	05000085	Unnamed Pond	Pond	Lake/Pond	Natural	9/2/2003					0	05001207	Unknown	Unknown	Unknown	Unknown	Unknown		Unknown	Unknown			
05001208	5	Neches	Cherokee	12020001	120200010506	05000062	Unnamed Wetland	Wetland	Freshwater Forested/Shrub Wetland	Natural						14	05001208	Unknown	Unknown	Unknown	Unknown	Unknown		Unknown	Unknown			
05001209	5	Neches	Orange	12020003	120200030405	05000003	Unnamed Wetland	Wetland	Freshwater Forested/Shrub Wetland	Natural						1	05001209	Unknown	Unknown	Unknown	Unknown	Unknown		Unknown	Unknown			
05001210	5	Neches	Jefferson	12020007	120200070304	05000244	Unnamed Wetland	Wetland	Freshwater Forested/Shrub Wetland	Natural						2	05001210	Unknown	Unknown	Unknown	Unknown	Unknown		Unknown	Unknown			
05001211	5	Neches	Tyler	12020006	120200060204	05000212	Unnamed Pond	Pond	Lake/Pond	Natural	10/23/2003					2	05001211	Unknown	Unknown	Unknown	Unknown	Unknown		Unknown	Unknown			
05001212	5	Neches	Anderson	12020001	120200010504	05000034	Unnamed Pond	Pond	Lake/Pond	Natural	12/16/2003					0	05001212	Unknown	Unknown	Unknown	Unknown	Unknown		Unknown	Unknown			
05001213	5	Neches	Anderson	12020001	120200010502	05000029	Unnamed Wetland	Wetland	Freshwater Forested/Shrub Wetland	Natural						1	05001213	Unknown	Unknown	Unknown	Unknown	Unknown		Unknown	Unknown			
05001214	5	Neches	Trinity	12020002	120200020305	05000086	Unnamed Pond	Pond	Lake/Pond	Natural	9/2/2003					0	05001214	Unknown	Unknown	Unknown	Unknown	Unknown		Unknown	Unknown			
05001215	5	Neches	Hardin	12020003	120200030307	05000023	Unnamed Wetland	Wetland	Freshwater Forested/Shrub Wetland	Natural						3	05001215	Unknown	Unknown	Unknown	Unknown	Unknown		Unknown	Unknown			
05001216	5	Neches	Angelina	12020005	120200050602	05000173	Unnamed Pond	Pond	Lake/Pond	Natural	1/10/2004					0	05001216	Unknown	Unknown	Unknown	Unknown	Unknown		Unknown	Unknown			
05001217	5	Neches	Cherokee	12020001	120200010511	05000036	Unnamed Wetland	Wetland	Freshwater Forested/Shrub Wetland	Natural						27	05001217	Unknown	Unknown	Unknown	Unknown	Unknown		Unknown	Unknown			
05001218	5	Neches	Jefferson	12040202	120402020300	05000253	Unnamed Pond	Pond	Lake/Pond	Natural	7/21/2010					9	05001218	Unknown	Unknown	Unknown	Unknown	Unknown		Unknown	Unknown			
05001219	5	Neches	Tyler	12020003	120200030201	05000013	Unnamed Wetland	Wetland	Freshwater Emergent Wetland	Natural						0	05001219	Unknown	Unknown	Unknown	Unknown	Unknown		Unknown	Unknown			
05001220	5	Neches	Trinity	12020002	120200020404	05000091	Unnamed Wetland	Wetland	Freshwater Emergent Wetland	Natural						0	05001220	Unknown	Unknown	Unknown	Unknown	Unknown		Unknown	Unknown			

DRAFT

Table 1: Existing Flood Infrastructure

Existing Infrastructure ID	RFPG No.	RFPG Name	Counties	HUC8s	HUC12s	Watersheds	Feature Name	Infrastructure Type	Description	Natural or Constructed or Combination	Construction Date	Infrastructure Dimensions					Existing Infrastructure ID	Level of Service (2-year, 10-year,	Condition (Functional, Non-	Condition Description	Deficiency (Deficient, Non-	Deficiency Description	Population Protected by Infrastructure	Owning Entity	Operating Entity	Associated FMEs	Associated FMSs	Associated FMPs
												Diameter (ft)	Height (ft)	Width (ft)	Length (ft)	Area (acre)												
05001221	5	Neches	Jefferson	12040201	120402010300	05000261	Unnamed Pond	Pond	Lake/Pond	Natural	11/18/2003					1	05001221	Unknown	Unknown	Unknown	Unknown	Unknown		Unknown	Unknown			
05001222	5	Neches	Hardin	12020007	120200070104	05000233	Unnamed Wetland	Wetland	Freshwater Forested/Shrub Wetland	Natural						1	05001222	Unknown	Unknown	Unknown	Unknown	Unknown		Unknown	Unknown			
05001223	5	Neches	Jefferson	12040201	120402010100	05000259	Unnamed Wetland	Wetland	Freshwater Emergent Wetland	Natural						2	05001223	Unknown	Unknown	Unknown	Unknown	Unknown		Unknown	Unknown			
05001224	5	Neches	Cherokee	12020004	120200040204	05000123	Unnamed Wetland	Wetland	Freshwater Emergent Wetland	Natural						4	05001224	Unknown	Unknown	Unknown	Unknown	Unknown		Unknown	Unknown			
05001225	5	Neches	Houston	12020002	120200020203	05000075	Unnamed Pond	Pond	Lake/Pond	Natural	9/2/2003					0	05001225	Unknown	Unknown	Unknown	Unknown	Unknown		Unknown	Unknown			
05001226	5	Neches	Hardin	12020006	120200060403	05000208	Unnamed Wetland	Wetland	Freshwater Forested/Shrub Wetland	Natural						1	05001226	Unknown	Unknown	Unknown	Unknown	Unknown		Unknown	Unknown			
05001227	5	Neches	Hardin	12020007	120200070204	05000245	Unnamed Other	Reservoir	Reservoir	Natural	4/8/2003					0	05001227	Unknown	Unknown	Unknown	Unknown	Unknown		Unknown	Unknown			
05001228	5	Neches	Nacogdoches	12020004	120200040503	05000140	Unnamed Pond	Pond	Lake/Pond	Natural	11/7/2003					0	05001228	Unknown	Unknown	Unknown	Unknown	Unknown		Unknown	Unknown			
05001229	5	Neches	Tyler	12020006	120200060303	05000228	Unnamed Wetland	Wetland	Freshwater Emergent Wetland	Natural						1	05001229	Unknown	Unknown	Unknown	Unknown	Unknown		Unknown	Unknown			
05001230	5	Neches	Hardin	12020006	120200060401	05000219	Unnamed Wetland	Wetland	Freshwater Emergent Wetland	Natural						0	05001230	Unknown	Unknown	Unknown	Unknown	Unknown		Unknown	Unknown			
05001231	5	Neches	Jefferson	12040202	120402020300	05000253	Unnamed Pond	Pond	Lake/Pond	Natural	8/11/2003					0	05001231	Unknown	Unknown	Unknown	Unknown	Unknown		Unknown	Unknown			
05001232	5	Neches	Rusk	12020004	120200040501	05000138	Unnamed Pond	Pond	Lake/Pond	Natural	11/7/2003					1	05001232	Unknown	Unknown	Unknown	Unknown	Unknown		Unknown	Unknown			
05001233	5	Neches	Hardin	12020006	120200060404	05000221	Unnamed Pond	Pond	Lake/Pond	Natural	5/26/2010					6	05001233	Unknown	Unknown	Unknown	Unknown	Unknown		Unknown	Unknown			
05001234	5	Neches	Polk	12020002	120200020408	05000097	Unnamed Other	Reservoir	Reservoir	Natural	9/2/2003					0	05001234	Unknown	Unknown	Unknown	Unknown	Unknown		Unknown	Unknown			
05001235	5	Neches	Angelina	12020002	120200020505	05000103	Unnamed Pond	Pond	Lake/Pond	Natural	9/2/2003					0	05001235	Unknown	Unknown	Unknown	Unknown	Unknown		Unknown	Unknown			
05001236	5	Neches	Houston	12020002	120200020401	05000089	Unnamed Pond	Pond	Lake/Pond	Natural	9/2/2003					0	05001236	Unknown	Unknown	Unknown	Unknown	Unknown		Unknown	Unknown			
05001237	5	Neches	Hardin	12020007	120200070301	05000241	Unnamed Wetland	Wetland	Freshwater Emergent Wetland	Natural						1	05001237	Unknown	Unknown	Unknown	Unknown	Unknown		Unknown	Unknown			
05001238	5	Neches	Orange	12020003	120200030407	05000001	Unnamed Wetland	Wetland	Freshwater Emergent Wetland	Natural						2	05001238	Unknown	Unknown	Unknown	Unknown	Unknown		Unknown	Unknown			
05001239	5	Neches	Cherokee	12020002	120200020105	05000074	Unnamed Pond	Pond	Lake/Pond	Natural	9/2/2003					0	05001239	Unknown	Unknown	Unknown	Unknown	Unknown		Unknown	Unknown			
05001240	5	Neches	Henderson	12020001	120200010206	05000039	Unnamed Wetland	Wetland	Freshwater Forested/Shrub Wetland	Natural						6	05001240	Unknown	Unknown	Unknown	Unknown	Unknown		Unknown	Unknown			
05001241	5	Neches	Jasper	12020003	120200030308	05000007	Unnamed Pond	Pond	Lake/Pond	Natural	5/26/2010					0	05001241	Unknown	Unknown	Unknown	Unknown	Unknown		Unknown	Unknown			
05001242	5	Neches	Rusk	12020005	120200050303	05000150	Unnamed Wetland	Wetland	Freshwater Emergent Wetland	Natural						0	05001242	Unknown	Unknown	Unknown	Unknown	Unknown		Unknown	Unknown			
05001243	5	Neches	Orange	12020003	120200030404	05000002	Unnamed Wetland	Wetland	Freshwater Forested/Shrub Wetland	Natural						5	05001243	Unknown	Unknown	Unknown	Unknown	Unknown		Unknown	Unknown			
05001244	5	Neches	Jefferson	12020007	120200070201	05000239	Unnamed Wetland	Wetland	Freshwater Emergent Wetland	Natural						1	05001244	Unknown	Unknown	Unknown	Unknown	Unknown		Unknown	Unknown			
05001245	5	Neches	Cherokee	12020004	120200040201	05000122	Unnamed Pond	Pond	Lake/Pond	Natural	11/7/2003					1	05001245	Unknown	Unknown	Unknown	Unknown	Unknown		Unknown	Unknown			
05001246	5	Neches	Henderson	12020001	120200010304	05000042	Unnamed Pond	Pond	Lake/Pond	Natural	12/16/2003					0	05001246	Unknown	Unknown	Unknown	Unknown	Unknown		Unknown	Unknown			
05001247	5	Neches	Jefferson	12040201	120402010300	05000261	Unnamed Wetland	Wetland	Freshwater Forested/Shrub Wetland	Natural						6	05001247	Unknown	Unknown	Unknown	Unknown	Unknown		Unknown	Unknown			
05001248	5	Neches	Van Zandt	12020001	120200010201	05000031	Unnamed Pond	Pond	Lake/Pond	Natural	12/16/2003					4	05001248	Unknown	Unknown	Unknown	Unknown	Unknown		Unknown	Unknown			
05001249	5	Neches	Nacogdoches	12020004	120200040506	05000113	Unnamed Pond	Pond	Lake/Pond	Natural	11/7/2003					1	05001249	Unknown	Unknown	Unknown	Unknown	Unknown		Unknown	Unknown			
05001250	5	Neches	Nacogdoches	12020004	120200040703	05000117	Unnamed Wetland	Wetland	Freshwater Forested/Shrub Wetland	Natural						1	05001250	Unknown	Unknown	Unknown	Unknown	Unknown		Unknown	Unknown			
05001251	5	Neches	Rusk	12020004	120200040403	05000135	Unnamed Pond	Pond	Lake/Pond	Natural	11/7/2003					1	05001251	Unknown	Unknown	Unknown	Unknown	Unknown		Unknown	Unknown			
05001252	5	Neches	Chambers	12040202	120402020100	05000250	Unnamed Pond	Pond	Lake/Pond	Natural	8/11/2003					0	05001252	Unknown	Unknown	Unknown	Unknown	Unknown		Unknown	Unknown			
05001253	5	Neches	Polk	12020002	120200020406	05000095	Unnamed Pond	Pond	Lake/Pond	Natural	9/2/2003					0	05001253	Unknown	Unknown	Unknown	Unknown	Unknown		Unknown	Unknown			
05001254	5	Neches	Rusk	12020004	120200040505	05000142	Unnamed Wetland	Wetland	Freshwater Forested/Shrub Wetland	Natural						1	05001254	Unknown	Unknown	Unknown	Unknown	Unknown		Unknown	Unknown			
05001255	5	Neches	Anderson	12020001	120200010504	05000034	Unnamed Wetland	Wetland	Freshwater Emergent Wetland	Natural						4	05001255	Unknown	Unknown	Unknown	Unknown	Unknown		Unknown	Unknown			
05001256	5	Neches	Trinity	12020002	120200020305	05000086	Unnamed Wetland	Wetland	Freshwater Emergent Wetland	Natural						1	05001256	Unknown	Unknown	Unknown	Unknown	Unknown		Unknown	Unknown			
05001257	5	Neches	Van Zandt	12020001	120200010101	05000044	Unnamed Pond	Pond	Lake/Pond	Natural	12/16/2003					1	05001257	Unknown	Unknown	Unknown	Unknown	Unknown		Unknown	Unknown			
05001258	5	Neches	Van Zandt	12020001	120200010201	05000031	Unnamed Pond	Pond	Lake/Pond	Natural	12/16/2003					0	05001258	Unknown	Unknown	Unknown	Unknown	Unknown		Unknown	Unknown			
05001259	5	Neches	Jefferson	12040201	120402010100	05000259	Unnamed Pond	Pond	Lake/Pond	Natural	11/18/2003					2	05001259	Unknown	Unknown	Unknown	Unknown	Unknown		Unknown	Unknown			
05001260	5	Neches	Hardin	12020007	120200070204	05000245	Unnamed Pond	Pond	Lake/Pond	Natural	4/8/2003					0	05001260	Unknown	Unknown	Unknown	Unknown	Unknown		Unknown	Unknown			
05001261	5	Neches	Cherokee	12020004	120200040207	05000126	Unnamed Pond	Pond	Lake/Pond	Natural	11/7/2003					2	05001261	Unknown	Unknown	Unknown	Unknown	Unknown		Unknown	Unknown			
05001262	5	Neches	Anderson	12020001	120200010501	05000028	Unnamed Pond	Pond	Lake/Pond	Natural	12/16/2003					1	05001262	Unknown	Unknown	Unknown	Unknown	Unknown		Unknown	Unknown			
05001263	5	Neches	Hardin	12020007	120200070202	05000240	Unnamed Wetland	Wetland	Freshwater Forested/Shrub Wetland	Natural						3	05001263	Unknown	Unknown	Unknown	Unknown	Unknown		Unknown	Unknown			
05001264	5	Neches	Chambers	12040202	120402020100	05000250	Unnamed Pond	Pond	Lake/Pond	Natural	8/11/2003					10	05001264	Unknown	Unknown	Unknown	Unknown	Unknown		Unknown	Unknown			

DRAFT

Existing Infrastructure ID	RFPG No.	RFPG Name	Counties	HUC8s	HUC12s	Watersheds	Feature Name	Infrastructure Type	Description	Natural or Constructed or Combination	Construction Date	Infrastructure Dimensions					Existing Infrastructure ID	Level of Service (2-year, 10-year,	Condition (Functional, Non-	Condition Description	Deficiency (Deficient, Non-	Deficiency Description	Population Protected by Infrastructure	Owning Entity	Operating Entity	Associated FMEs	Associated FMSs	Associated FMPs
												Diameter (ft)	Height (ft)	Width (ft)	Length (ft)	Area (acre)												
05001265	5	Neches	Cherokee	12020001	120200010506	05000062	Unnamed Pond	Pond	Lake/Pond	Natural	12/16/2003					0	05001265	Unknown	Unknown	Unknown	Unknown	Unknown		Unknown	Unknown			
05001266	5	Neches	Angelina	12020005	120200050602	05000173	Unnamed Pond	Pond	Lake/Pond	Natural	1/10/2004					0	05001266	Unknown	Unknown	Unknown	Unknown	Unknown		Unknown	Unknown			
05001267	5	Neches	Van Zandt	12020001	120200010101	05000044	Unnamed Wetland	Wetland	Freshwater Forested/Shrub Wetland	Natural						4	05001267	Unknown	Unknown	Unknown	Unknown	Unknown		Unknown	Unknown			
05001268	5	Neches	Anderson	12020001	120200010405	05000057	Unnamed Wetland	Wetland	Freshwater Forested/Shrub Wetland	Natural						17	05001268	Unknown	Unknown	Unknown	Unknown	Unknown		Unknown	Unknown			
05001269	5	Neches	Liberty	12020007	120200070201	05000239	Unnamed Wetland	Wetland	Freshwater Emergent Wetland	Natural						0	05001269	Unknown	Unknown	Unknown	Unknown	Unknown		Unknown	Unknown			
05001270	5	Neches	Van Zandt	12020001	120200010101	05000044	Unnamed Pond	Pond	Lake/Pond	Natural	12/16/2003					0	05001270	Unknown	Unknown	Unknown	Unknown	Unknown		Unknown	Unknown			
05001271	5	Neches	Hardin	12020007, 12020007	120200070205, 120200070302	05000242,05000243	Unnamed Wetland	Wetland	Freshwater Forested/Shrub Wetland	Natural						12	05001271	Unknown	Unknown	Unknown	Unknown	Unknown		Unknown	Unknown			
05001272	5	Neches	Jefferson	12040201	120402010300	05000261	Unnamed Other	Reservoir	Lake/Pond	Natural	11/18/2003					1	05001272	Unknown	Unknown	Unknown	Unknown	Unknown		Unknown	Unknown			
05001273	5	Neches	Angelina	12020002	120200020201	05000109	Unnamed Pond	Pond	Lake/Pond	Natural	9/2/2003					0	05001273	Unknown	Unknown	Unknown	Unknown	Unknown		Unknown	Unknown			
05001274	5	Neches	Orange	12020003	120200030407	05000001	Unnamed Pond	Pond	Lake/Pond	Natural	5/26/2010					4	05001274	Unknown	Unknown	Unknown	Unknown	Unknown		Unknown	Unknown			
05001275	5	Neches	Nacogdoches	12020004	120200040504	05000141	Unnamed Pond	Pond	Lake/Pond	Natural	11/7/2003					1	05001275	Unknown	Unknown	Unknown	Unknown	Unknown		Unknown	Unknown			
05001276	5	Neches	Tyler	12020006	120200060302	05000227	Unnamed Wetland	Wetland	Freshwater Emergent Wetland	Natural						1	05001276	Unknown	Unknown	Unknown	Unknown	Unknown		Unknown	Unknown			
05001277	5	Neches	Rusk	12020004	120200040402	05000134	Unnamed Pond	Pond	Lake/Pond	Natural	11/7/2003					0	05001277	Unknown	Unknown	Unknown	Unknown	Unknown		Unknown	Unknown			
05001278	5	Neches	Jefferson	12040201	120402010300	05000261	Unnamed Pond	Pond	Lake/Pond	Natural	11/18/2003					0	05001278	Unknown	Unknown	Unknown	Unknown	Unknown		Unknown	Unknown			
05001279	5	Neches	Hardin	12020007	120200070104	05000233	Unnamed Wetland	Wetland	Freshwater Forested/Shrub Wetland	Natural						1	05001279	Unknown	Unknown	Unknown	Unknown	Unknown		Unknown	Unknown			
05001280	5	Neches	Henderson	12020001	120200010307	05000053	Unnamed Pond	Pond	Lake/Pond	Natural	12/16/2003					0	05001280	Unknown	Unknown	Unknown	Unknown	Unknown		Unknown	Unknown			
05001281	5	Neches	Tyler	12020006	120200060301	05000207	Unnamed Wetland	Wetland	Freshwater Forested/Shrub Wetland	Natural						31	05001281	Unknown	Unknown	Unknown	Unknown	Unknown		Unknown	Unknown			
05001282	5	Neches	Hardin	12020007	120200070102	05000230	Unnamed Wetland	Wetland	Freshwater Emergent Wetland	Natural						0	05001282	Unknown	Unknown	Unknown	Unknown	Unknown		Unknown	Unknown			
05001283	5	Neches	Galveston	12040202	120402020300	05000253	Unnamed Pond	Pond	Lake/Pond	Natural	8/11/2003					1	05001283	Unknown	Unknown	Unknown	Unknown	Unknown		Unknown	Unknown			
05001284	5	Neches	Polk	12020006	120200060102	05000203	Unnamed Wetland	Wetland	Freshwater Forested/Shrub Wetland	Natural						9	05001284	Unknown	Unknown	Unknown	Unknown	Unknown		Unknown	Unknown			
05001285	5	Neches	San Augustine	12020005	120200050405	05000171	Unnamed Pond	Pond	Lake/Pond	Natural	1/10/2004					0	05001285	Unknown	Unknown	Unknown	Unknown	Unknown		Unknown	Unknown			
05001286	5	Neches	Smith	12020001	120200010104	05000047	Unnamed Pond	Pond	Lake/Pond	Natural	12/16/2003					0	05001286	Unknown	Unknown	Unknown	Unknown	Unknown		Unknown	Unknown			
05001287	5	Neches	Jefferson	12040201	120402010300	05000261	Unnamed Pond	Pond	Lake/Pond	Natural	11/18/2003					1	05001287	Unknown	Unknown	Unknown	Unknown	Unknown		Unknown	Unknown			
05001288	5	Neches	Trinity	12020002	120200020404	05000091	Unnamed Pond	Pond	Lake/Pond	Natural	9/2/2003					0	05001288	Unknown	Unknown	Unknown	Unknown	Unknown		Unknown	Unknown			
05001289	5	Neches	Houston	12020002	120200020202	05000110	Unnamed Pond	Pond	Lake/Pond	Natural	9/2/2003					0	05001289	Unknown	Unknown	Unknown	Unknown	Unknown		Unknown	Unknown			
05001290	5	Neches	Hardin	12020006	120200060404	05000221	Unnamed Wetland	Wetland	Freshwater Forested/Shrub Wetland	Natural						15	05001290	Unknown	Unknown	Unknown	Unknown	Unknown		Unknown	Unknown			
05001291	5	Neches	Liberty	12040201	120402010100	05000259	Unnamed Wetland	Wetland	Freshwater Forested/Shrub Wetland	Natural						2	05001291	Unknown	Unknown	Unknown	Unknown	Unknown		Unknown	Unknown			
05001292	5	Neches	Galveston	12040202	120402020300	05000253	Unnamed Pond	Pond	Lake/Pond	Natural	8/11/2003					0	05001292	Unknown	Unknown	Unknown	Unknown	Unknown		Unknown	Unknown			
05001293	5	Neches	Smith	12020001	120200010102	05000045	Unnamed Pond	Pond	Lake/Pond	Natural	12/16/2003					0	05001293	Unknown	Unknown	Unknown	Unknown	Unknown		Unknown	Unknown			
05001294	5	Neches	Tyler	12020006	120200060301	05000207	Unnamed Pond	Pond	Lake/Pond	Natural	10/23/2003					4	05001294	Unknown	Unknown	Unknown	Unknown	Unknown		Unknown	Unknown			
05001295	5	Neches	Hardin	12020006	120200060405	05000202	Unnamed Wetland	Wetland	Freshwater Forested/Shrub Wetland	Natural						74	05001295	Unknown	Unknown	Unknown	Unknown	Unknown		Unknown	Unknown			
05001296	5	Neches	Cherokee	12020001	120200010401	05000054	Unnamed Pond	Pond	Lake/Pond	Natural	12/16/2003					1	05001296	Unknown	Unknown	Unknown	Unknown	Unknown		Unknown	Unknown			
05001297	5	Neches	Houston	12020002	120200020103	05000106	Unnamed Wetland	Wetland	Freshwater Emergent Wetland	Natural						1	05001297	Unknown	Unknown	Unknown	Unknown	Unknown		Unknown	Unknown			
05001298	5	Neches	Smith	12020004, 12020004	120200040106, 120200040102	05000121,05000129	Unnamed Wetland	Wetland	Freshwater Emergent Wetland	Natural						3	05001298	Unknown	Unknown	Unknown	Unknown	Unknown		Unknown	Unknown			
05001299	5	Neches	Polk	12020007	120200070202	05000240	Unnamed Wetland	Wetland	Freshwater Forested/Shrub Wetland	Natural						1	05001299	Unknown	Unknown	Unknown	Unknown	Unknown		Unknown	Unknown			
05001300	5	Neches	Tyler	12020006	120200060301	05000207	Unnamed Pond	Pond	Lake/Pond	Natural	10/23/2003					3	05001300	Unknown	Unknown	Unknown	Unknown	Unknown		Unknown	Unknown			
05001301	5	Neches	Cherokee	12020001	120200010505	05000035	Unnamed Wetland	Wetland	Freshwater Forested/Shrub Wetland	Natural						8	05001301	Unknown	Unknown	Unknown	Unknown	Unknown		Unknown	Unknown			
05001302	5	Neches	Henderson	12020001	120200010206	05000039	Unnamed Wetland	Wetland	Freshwater Forested/Shrub Wetland	Natural						0	05001302	Unknown	Unknown	Unknown	Unknown	Unknown		Unknown	Unknown			
05001303	5	Neches	Jefferson	12040201	120402010100	05000259	Unnamed Pond	Pond	Lake/Pond	Natural	11/18/2003					1	05001303	Unknown	Unknown	Unknown	Unknown	Unknown		Unknown	Unknown			
05001304	5	Neches	Nacogdoches	12020004	120200040704	05000118	Unnamed Wetland	Wetland	Freshwater Forested/Shrub Wetland	Natural						2	05001304	Unknown	Unknown	Unknown	Unknown	Unknown		Unknown	Unknown			
05001305	5	Neches	Nacogdoches	12020005	120200050304	05000198	Unnamed Pond	Pond	Lake/Pond	Natural	1/10/2004					0	05001305	Unknown	Unknown	Unknown	Unknown	Unknown		Unknown	Unknown			
05001306	5	Neches	Liberty	12020007	120200070108	05000238	Unnamed Pond	Pond	Lake/Pond	Natural	5/26/2010					1	05001306	Unknown	Unknown	Unknown	Unknown	Unknown		Unknown	Unknown			
05001307	5	Neches	Hardin	12020006	120200060107	05000223	Unnamed Wetland	Wetland	Freshwater Forested/Shrub Wetland	Natural						0	05001307	Unknown	Unknown	Unknown	Unknown	Unknown		Unknown	Unknown			
05001308	5	Neches	Trinity	12020002	120200020304	05000080	Unnamed Pond	Pond	Lake/Pond	Natural	9/2/2003					1	05001308	Unknown	Unknown	Unknown	Unknown	Unknown		Unknown	Unknown			

DRAFT

Table 1: Existing Flood Infrastructure

Existing Infrastructure ID	RFPG No.	RFPG Name	Counties	HUC8s	HUC12s	Watersheds	Feature Name	Infrastructure Type	Description	Natural or Constructed or Combination	Construction Date	Infrastructure Dimensions					Existing Infrastructure ID	Level of Service (2-year, 10-year,	Condition (Functional, Non-	Condition Description	Deficiency (Deficient, Non-	Deficiency Description	Population Protected by Infrastructure	Owning Entity	Operating Entity	Associated FMEs	Associated FMSs	Associated FMPs
												Diameter (ft)	Height (ft)	Width (ft)	Length (ft)	Area (acre)												
05001309	5	Neches	Cherokee	12020004	120200040201	05000122	Unnamed Pond	Pond	Lake/Pond	Natural	11/7/2003					0	05001309	Unknown	Unknown	Unknown	Unknown	Unknown		Unknown	Unknown			
05001310	5	Neches	Trinity	12020002	120200020402	05000088	Unnamed Pond	Pond	Lake/Pond	Natural	9/2/2003					0	05001310	Unknown	Unknown	Unknown	Unknown	Unknown		Unknown	Unknown			
05001311	5	Neches	Smith	12020004	120200040101	05000145	Unnamed Pond	Pond	Lake/Pond	Natural	11/7/2003					1	05001311	Unknown	Unknown	Unknown	Unknown	Unknown		Unknown	Unknown			
05001312	5	Neches	Hardin	12020006	120200060401	05000219	Unnamed Wetland	Wetland	Freshwater Emergent Wetland	Natural						0	05001312	Unknown	Unknown	Unknown	Unknown	Unknown		Unknown	Unknown			
05001313	5	Neches	Trinity	12020002	120200020207	05000076	Unnamed Wetland	Wetland	Freshwater Forested/Shrub Wetland	Natural						2	05001313	Unknown	Unknown	Unknown	Unknown	Unknown		Unknown	Unknown			
05001314	5	Neches	Jefferson	12040201	120402010300	05000261	Unnamed Pond	Pond	Lake/Pond	Natural	11/18/2003					5	05001314	Unknown	Unknown	Unknown	Unknown	Unknown		Unknown	Unknown			
05001315	5	Neches	Cherokee	12020004	120200040604	05000112	Unnamed Wetland	Wetland	Freshwater Forested/Shrub Wetland	Natural						1	05001315	Unknown	Unknown	Unknown	Unknown	Unknown		Unknown	Unknown			
05001316	5	Neches	Hardin	12020006	120200060207	05000215	Unnamed Wetland	Wetland	Freshwater Forested/Shrub Wetland	Natural						4	05001316	Unknown	Unknown	Unknown	Unknown	Unknown		Unknown	Unknown			
05001317	5	Neches	Jefferson	12040201, 12040201	120402010100, 120402010300	05000259, 05000261	Unnamed Wetland	Wetland	Freshwater Forested/Shrub Wetland	Natural						8	05001317	Unknown	Unknown	Unknown	Unknown	Unknown		Unknown	Unknown			
05001318	5	Neches	Jefferson	12040202	120402020300	05000253	Unnamed Pond	Pond	Lake/Pond	Natural	8/11/2003					7	05001318	Unknown	Unknown	Unknown	Unknown	Unknown		Unknown	Unknown			
05001319	5	Neches	Cherokee	12020001	120200010401	05000054	Unnamed Wetland	Wetland	Freshwater Emergent Wetland	Natural						4	05001319	Unknown	Unknown	Unknown	Unknown	Unknown		Unknown	Unknown			
05001320	5	Neches	Tyler	12020003	120200030201	05000013	Unnamed Pond	Pond	Lake/Pond	Natural	9/17/2003					0	05001320	Unknown	Unknown	Unknown	Unknown	Unknown		Unknown	Unknown			
05001321	5	Neches	Anderson	12020001	120200010407	05000060	Unnamed Pond	Pond	Lake/Pond	Natural	12/16/2003					1	05001321	Unknown	Unknown	Unknown	Unknown	Unknown		Unknown	Unknown			
05001322	5	Neches	Chambers	12040202	120402020100	05000250	Unnamed Pond	Pond	Lake/Pond	Natural	8/11/2003					0	05001322	Unknown	Unknown	Unknown	Unknown	Unknown		Unknown	Unknown			
05001323	5	Neches	Galveston	12040202	120402020300	05000253	Unnamed Pond	Pond	Lake/Pond	Natural	8/11/2003					0	05001323	Unknown	Unknown	Unknown	Unknown	Unknown		Unknown	Unknown			
05001324	5	Neches	Hardin	12020006	120200060403	05000208	Unnamed Pond	Pond	Lake/Pond	Natural	10/23/2003					0	05001324	Unknown	Unknown	Unknown	Unknown	Unknown		Unknown	Unknown			
05001325	5	Neches	Angelina	12020002, 12020005	120200020502, 120200050104	05000100,05000161	Unnamed Pond	Pond	Lake/Pond	Natural	5/26/2010					0	05001325	Unknown	Unknown	Unknown	Unknown	Unknown		Unknown	Unknown			
05001326	5	Neches	Orange	12020003	120200030404	05000002	Unnamed Wetland	Wetland	Freshwater Forested/Shrub Wetland	Natural						2	05001326	Unknown	Unknown	Unknown	Unknown	Unknown		Unknown	Unknown			
05001327	5	Neches	Chambers	12040202	120402020400	05000251	Unnamed Pond	Pond	Lake/Pond	Natural	8/11/2003					1	05001327	Unknown	Unknown	Unknown	Unknown	Unknown		Unknown	Unknown			
05001328	5	Neches	San Augustine	12020005	120200050703	05000201	Unnamed Pond	Pond	Lake/Pond	Natural	1/10/2004					4	05001328	Unknown	Unknown	Unknown	Unknown	Unknown		Unknown	Unknown			
05001329	5	Neches	Rusk	12020004	120200040505	05000142	Unnamed Wetland	Wetland	Freshwater Forested/Shrub Wetland	Natural						0	05001329	Unknown	Unknown	Unknown	Unknown	Unknown		Unknown	Unknown			
05001330	5	Neches	Jefferson	12020007	120200070201	05000239	Unnamed Wetland	Wetland	Freshwater Forested/Shrub Wetland	Natural						10	05001330	Unknown	Unknown	Unknown	Unknown	Unknown		Unknown	Unknown			
05001331	5	Neches	Hardin	12020007, 12020007	120200070104, 120200070103	05000233,05000237	Unnamed Wetland	Wetland	Freshwater Forested/Shrub Wetland	Natural						19	05001331	Unknown	Unknown	Unknown	Unknown	Unknown		Unknown	Unknown			
05001332	5	Neches	Houston	12020001	120200010702	05000070	Unnamed Wetland	Wetland	Freshwater Emergent Wetland	Natural						0	05001332	Unknown	Unknown	Unknown	Unknown	Unknown		Unknown	Unknown			
05001333	5	Neches	Cherokee	12020002	120200020101	05000073	Unnamed Wetland	Wetland	Freshwater Forested/Shrub Wetland	Natural						0	05001333	Unknown	Unknown	Unknown	Unknown	Unknown		Unknown	Unknown			
05001334	5	Neches	Tyler	12020006	120200060203	05000226	Unnamed Pond	Pond	Lake/Pond	Natural	10/23/2003					0	05001334	Unknown	Unknown	Unknown	Unknown	Unknown		Unknown	Unknown			
05001335	5	Neches	Nacogdoches	12020005	120200050203	05000197	Unnamed Pond	Pond	Lake/Pond	Natural	1/10/2004					0	05001335	Unknown	Unknown	Unknown	Unknown	Unknown		Unknown	Unknown			
05001336	5	Neches	San Augustine	12020005	120200050502	05000199	Unnamed Pond	Pond	Lake/Pond	Natural	1/10/2004					0	05001336	Unknown	Unknown	Unknown	Unknown	Unknown		Unknown	Unknown			
05001337	5	Neches	Jefferson	12040201	120402010100	05000259	Unnamed Other	Reservoir	Reservoir	Natural	11/18/2003					18	05001337	Unknown	Unknown	Unknown	Unknown	Unknown		Unknown	Unknown			
05001338	5	Neches	Hardin	12020006	120200060406	05000204	Unnamed Wetland	Wetland	Freshwater Forested/Shrub Wetland	Natural						1	05001338	Unknown	Unknown	Unknown	Unknown	Unknown		Unknown	Unknown			
05001339	5	Neches	Hardin	12020007	120200070303	05000246	Unnamed Pond	Pond	Lake/Pond	Natural	5/26/2010					0	05001339	Unknown	Unknown	Unknown	Unknown	Unknown		Unknown	Unknown			
05001340	5	Neches	Smith	12020001	120200010105	05000048	Unnamed Pond	Pond	Lake/Pond	Natural	12/16/2003					0	05001340	Unknown	Unknown	Unknown	Unknown	Unknown		Unknown	Unknown			
05001341	5	Neches	Rusk	12020005	120200050301	05000152	Unnamed Wetland	Wetland	Freshwater Forested/Shrub Wetland	Natural						0	05001341	Unknown	Unknown	Unknown	Unknown	Unknown		Unknown	Unknown			
05001342	5	Neches	Angelina	12020002	120200020204	05000079	Unnamed Pond	Pond	Lake/Pond	Natural	9/2/2003					0	05001342	Unknown	Unknown	Unknown	Unknown	Unknown		Unknown	Unknown			
05001343	5	Neches	Angelina	12020002	120200020301	05000082	Unnamed Pond	Pond	Lake/Pond	Natural	9/2/2003					0	05001343	Unknown	Unknown	Unknown	Unknown	Unknown		Unknown	Unknown			
05001344	5	Neches	Chambers	12040202	120402020300	05000253	Unnamed Pond	Pond	Lake/Pond	Natural	8/11/2003					0	05001344	Unknown	Unknown	Unknown	Unknown	Unknown		Unknown	Unknown			
05001345	5	Neches	Anderson	12020001	120200010406	05000059	Unnamed Pond	Pond	Lake/Pond	Natural	12/16/2003					1	05001345	Unknown	Unknown	Unknown	Unknown	Unknown		Unknown	Unknown			
05001346	5	Neches	Jasper	12020003	120200030403	05000025	Unnamed Wetland	Wetland	Freshwater Forested/Shrub Wetland	Natural						2	05001346	Unknown	Unknown	Unknown	Unknown	Unknown		Unknown	Unknown			
05001347	5	Neches	Trinity	12020002	120200020403	05000090	Unnamed Pond	Pond	Lake/Pond	Natural	9/2/2003					0	05001347	Unknown	Unknown	Unknown	Unknown	Unknown		Unknown	Unknown			
05001348	5	Neches	Smith,Van Zandt	12020001	120200010103	05000046	Unnamed Pond	Pond	Lake/Pond	Natural	12/16/2003					4	05001348	Unknown	Unknown	Unknown	Unknown	Unknown		Unknown	Unknown			
05001349	5	Neches	Rusk	12020004	120200040403	05000135	Unnamed Pond	Pond	Lake/Pond	Natural	11/7/2003					1	05001349	Unknown	Unknown	Unknown	Unknown	Unknown		Unknown	Unknown			
05001350	5	Neches	Chambers	12040202	120402020300	05000253	Unnamed Wetland	Wetland	Estuarine and Marine Wetland	Natural						9	05001350	Unknown	Unknown	Unknown	Unknown	Unknown		Unknown	Unknown			
05001351	5	Neches	Van Zandt	12020001	120200010203	05000032	Unnamed Pond	Pond	Lake/Pond	Natural	12/16/2003					0	05001351	Unknown	Unknown	Unknown	Unknown	Unknown		Unknown	Unknown			
05001352	5	Neches	Hardin	12020007	120200070302	05000243	Unnamed Wetland	Wetland	Freshwater Forested/Shrub Wetland	Natural						4	05001352	Unknown	Unknown	Unknown	Unknown	Unknown		Unknown	Unknown			

DRAFT

Existing Infrastructure ID	RFPG No.	RFPG Name	Counties	HUC8s	HUC12s	Watersheds	Feature Name	Infrastructure Type	Description	Natural or Constructed or Combination	Construction Date	Infrastructure Dimensions					Existing Infrastructure ID	Level of Service (2-year, 10-year,	Condition (Functional, Non-	Condition Description	Deficiency (Deficient, Non-	Deficiency Description	Population Protected by Infrastructure	Owning Entity	Operating Entity	Associated FMEs	Associated FMSs	Associated FMPs
												Diameter (ft)	Height (ft)	Width (ft)	Length (ft)	Area (acre)												
05001353	5	Neches	Jefferson	12040201	120402010300	05000261	Unnamed Pond	Pond	Lake/Pond	Natural	11/18/2003					2	05001353	Unknown	Unknown	Unknown	Unknown	Unknown		Unknown	Unknown			
05001354	5	Neches	Van Zandt	12020001	120200010201	05000031	Unnamed Wetland	Wetland	Freshwater Emergent Wetland	Natural						0	05001354	Unknown	Unknown	Unknown	Unknown	Unknown		Unknown	Unknown			
05001355	5	Neches	Hardin	12020006	120200060401	05000219	Unnamed Wetland	Wetland	Freshwater Emergent Wetland	Natural						0	05001355	Unknown	Unknown	Unknown	Unknown	Unknown		Unknown	Unknown			
05001356	5	Neches	Orange	12040201	120402010500	05000258	Unnamed Pond	Pond	Lake/Pond	Natural	11/18/2003					1	05001356	Unknown	Unknown	Unknown	Unknown	Unknown		Unknown	Unknown			
05001357	5	Neches	Jefferson	12040201	120402010200	05000260	Unnamed Pond	Pond	Lake/Pond	Natural	11/18/2003					0	05001357	Unknown	Unknown	Unknown	Unknown	Unknown		Unknown	Unknown			
05001358	5	Neches	Tyler	12020003	120200030202	05000014	Unnamed Pond	Pond	Lake/Pond	Natural	9/17/2003					0	05001358	Unknown	Unknown	Unknown	Unknown	Unknown		Unknown	Unknown			
05001359	5	Neches	Rusk	12020004	120200040405	05000137	Unnamed Wetland	Wetland	Freshwater Forested/Shrub Wetland	Natural						1	05001359	Unknown	Unknown	Unknown	Unknown	Unknown		Unknown	Unknown			
05001360	5	Neches	Galveston	12040202	120402020300	05000253	Unnamed Wetland	Wetland	Estuarine and Marine Wetland	Natural						2	05001360	Unknown	Unknown	Unknown	Unknown	Unknown		Unknown	Unknown			
05001361	5	Neches	Chambers	12040202	120402020300	05000253	Unnamed Pond	Pond	Lake/Pond	Natural	8/11/2003					1	05001361	Unknown	Unknown	Unknown	Unknown	Unknown		Unknown	Unknown			
05001362	5	Neches	Smith	12020004	120200040103	05000146	Unnamed Wetland	Wetland	Freshwater Forested/Shrub Wetland	Natural						2	05001362	Unknown	Unknown	Unknown	Unknown	Unknown		Unknown	Unknown			
05001363	5	Neches	Angelina	12020002	120200020204	05000079	Unnamed Pond	Pond	Lake/Pond	Natural	9/2/2003					0	05001363	Unknown	Unknown	Unknown	Unknown	Unknown		Unknown	Unknown			
05001364	5	Neches	Hardin	12020003	120200030401	05000024	Unnamed Wetland	Wetland	Freshwater Forested/Shrub Wetland	Natural						2	05001364	Unknown	Unknown	Unknown	Unknown	Unknown		Unknown	Unknown			
05001365	5	Neches	Smith	12020001	120200010105	05000048	Unnamed Pond	Pond	Lake/Pond	Natural	12/16/2003					0	05001365	Unknown	Unknown	Unknown	Unknown	Unknown		Unknown	Unknown			
05001366	5	Neches	Chambers	12040202	120402020300	05000253	Unnamed Pond	Pond	Lake/Pond	Natural	8/11/2003					170	05001366	Unknown	Unknown	Unknown	Unknown	Unknown		Unknown	Unknown			
05001367	5	Neches	Rusk	12020004	120200040401	05000144	Unnamed Pond	Pond	Lake/Pond	Natural	11/7/2003					4	05001367	Unknown	Unknown	Unknown	Unknown	Unknown		Unknown	Unknown			
05001368	5	Neches	Smith	12020004	120200040104	05000130	Unnamed Pond	Pond	Lake/Pond	Natural	11/7/2003					0	05001368	Unknown	Unknown	Unknown	Unknown	Unknown		Unknown	Unknown			
05001369	5	Neches	Jefferson	12040201	120402010300	05000261	Unnamed Pond	Pond	Lake/Pond	Natural	11/18/2003					0	05001369	Unknown	Unknown	Unknown	Unknown	Unknown		Unknown	Unknown			
05001370	5	Neches	Jasper	12020003	120200030401	05000024	Unnamed Wetland	Wetland	Freshwater Forested/Shrub Wetland	Natural						3	05001370	Unknown	Unknown	Unknown	Unknown	Unknown		Unknown	Unknown			
05001371	5	Neches	Hardin	12020007	120200070203	05000247	Unnamed Pond	Pond	Lake/Pond	Natural	4/8/2003					13	05001371	Unknown	Unknown	Unknown	Unknown	Unknown		Unknown	Unknown			
05001372	5	Neches	Jasper	12020003	120200030307	05000023	Unnamed Wetland	Wetland	Freshwater Emergent Wetland	Natural						0	05001372	Unknown	Unknown	Unknown	Unknown	Unknown		Unknown	Unknown			
05001373	5	Neches	Cherokee	12020002	120200020101	05000073	Unnamed Pond	Pond	Lake/Pond	Natural	9/2/2003					1	05001373	Unknown	Unknown	Unknown	Unknown	Unknown		Unknown	Unknown			
05001374	5	Neches	Jefferson	12040201	120402010200	05000260	Unnamed Pond	Pond	Lake/Pond	Natural	11/18/2003					0	05001374	Unknown	Unknown	Unknown	Unknown	Unknown		Unknown	Unknown			
05001375	5	Neches	Liberty	12020007	120200070107	05000235	Unnamed Wetland	Wetland	Freshwater Emergent Wetland	Natural						1	05001375	Unknown	Unknown	Unknown	Unknown	Unknown		Unknown	Unknown			
05001376	5	Neches	Hardin	12020006	120200060404	05000221	Unnamed Wetland	Wetland	Freshwater Forested/Shrub Wetland	Natural						0	05001376	Unknown	Unknown	Unknown	Unknown	Unknown		Unknown	Unknown			
05001377	5	Neches	Anderson	12020001	120200010405	05000057	Unnamed Pond	Pond	Lake/Pond	Natural	12/16/2003					0	05001377	Unknown	Unknown	Unknown	Unknown	Unknown		Unknown	Unknown			
05001378	5	Neches	Tyler	12020003, 12020003	120200030304, 120200030305	05000021,05000022	Unnamed Wetland	Wetland	Freshwater Forested/Shrub Wetland	Natural						4	05001378	Unknown	Unknown	Unknown	Unknown	Unknown		Unknown	Unknown			
05001379	5	Neches	Hardin	12020003	120200030307	05000023	Unnamed Wetland	Wetland	Freshwater Forested/Shrub Wetland	Natural						7	05001379	Unknown	Unknown	Unknown	Unknown	Unknown		Unknown	Unknown			
05001380	5	Neches	Tyler	12020006	120200060204	05000212	Unnamed Pond	Pond	Lake/Pond	Natural	10/23/2003					0	05001380	Unknown	Unknown	Unknown	Unknown	Unknown		Unknown	Unknown			
05001381	5	Neches	Henderson	12020001	120200010305	05000051	Unnamed Pond	Pond	Lake/Pond	Natural	12/16/2003					0	05001381	Unknown	Unknown	Unknown	Unknown	Unknown		Unknown	Unknown			
05001382	5	Neches	Liberty	12020007	120200070108	05000238	Unnamed Pond	Pond	Lake/Pond	Natural	5/26/2010					0	05001382	Unknown	Unknown	Unknown	Unknown	Unknown		Unknown	Unknown			
05001383	5	Neches	Jasper	12020003	120200030403	05000025	Unnamed Pond	Pond	Lake/Pond	Natural	9/17/2003					0	05001383	Unknown	Unknown	Unknown	Unknown	Unknown		Unknown	Unknown			
05001384	5	Neches	Hardin	12020006	120200060403	05000208	Unnamed Wetland	Wetland	Freshwater Forested/Shrub Wetland	Natural						12	05001384	Unknown	Unknown	Unknown	Unknown	Unknown		Unknown	Unknown			
05001385	5	Neches	Jefferson	12040201	120402010200	05000260	Unnamed Wetland	Wetland	Freshwater Forested/Shrub Wetland	Natural						2	05001385	Unknown	Unknown	Unknown	Unknown	Unknown		Unknown	Unknown			
05001386	5	Neches	San Augustine	12020005	120200050702	05000177	Unnamed Pond	Pond	Lake/Pond	Natural	1/10/2004					0	05001386	Unknown	Unknown	Unknown	Unknown	Unknown		Unknown	Unknown			
05001387	5	Neches	Cherokee	12020001	120200010506	05000062	Unnamed Pond	Pond	Lake/Pond	Natural	12/16/2003					0	05001387	Unknown	Unknown	Unknown	Unknown	Unknown		Unknown	Unknown			
05001388	5	Neches	Van Zandt	12020001	120200010203	05000032	Unnamed Wetland	Wetland	Freshwater Forested/Shrub Wetland	Natural						5	05001388	Unknown	Unknown	Unknown	Unknown	Unknown		Unknown	Unknown			
05001389	5	Neches	Cherokee	12020001	120200010705	05000037	Unnamed Pond	Pond	Lake/Pond	Natural	12/16/2003					0	05001389	Unknown	Unknown	Unknown	Unknown	Unknown		Unknown	Unknown			
05001390	5	Neches	Hardin	12020006	120200060404	05000221	Unnamed Wetland	Wetland	Freshwater Forested/Shrub Wetland	Natural						4	05001390	Unknown	Unknown	Unknown	Unknown	Unknown		Unknown	Unknown			
05001391	5	Neches	Smith	12020004	120200040106	05000121	Unnamed Wetland	Wetland	Freshwater Forested/Shrub Wetland	Natural						1	05001391	Unknown	Unknown	Unknown	Unknown	Unknown		Unknown	Unknown			
05001392	5	Neches	Orange	12020003	120200030407	05000001	Unnamed Wetland	Wetland	Freshwater Forested/Shrub Wetland	Natural						0	05001392	Unknown	Unknown	Unknown	Unknown	Unknown		Unknown	Unknown			
05001393	5	Neches	Henderson	12020001	120200010204	05000050	Unnamed Pond	Pond	Lake/Pond	Natural	12/16/2003					0	05001393	Unknown	Unknown	Unknown	Unknown	Unknown		Unknown	Unknown			
05001394	5	Neches	Orange	12020003	120200030407	05000001	Unnamed Wetland	Wetland	Freshwater Forested/Shrub Wetland	Natural						0	05001394	Unknown	Unknown	Unknown	Unknown	Unknown		Unknown	Unknown			
05001395	5	Neches	Hardin	12020006	120200060107	05000223	Unnamed Wetland	Wetland	Freshwater Forested/Shrub Wetland	Natural						2	05001395	Unknown	Unknown	Unknown	Unknown	Unknown		Unknown	Unknown			

DRAFT

Table 1: Existing Flood Infrastructure

Existing Infrastructure ID	RFPG No.	RFPG Name	Counties	HUC8s	HUC12s	Watersheds	Feature Name	Infrastructure Type	Description	Natural or Constructed or Combination	Construction Date	Infrastructure Dimensions					Existing Infrastructure ID	Level of Service (2-year, 10-year,	Condition (Functional, Non-	Condition Description	Deficiency (Deficient, Non-	Deficiency Description	Population Protected by Infrastructure	Owning Entity	Operating Entity	Associated FMEs	Associated FMSs	Associated FMPs
												Diameter (ft)	Height (ft)	Width (ft)	Length (ft)	Area (acre)												
05001396	5	Neches	Tyler	12020003	120200030304	05000021	Unnamed Pond	Pond	Lake/Pond	Natural	9/17/2003					1	05001396	Unknown	Unknown	Unknown	Unknown	Unknown		Unknown	Unknown			
05001397	5	Neches	Jefferson	12040201	120402010300	05000261	Unnamed Pond	Pond	Lake/Pond	Natural	11/18/2003					1	05001397	Unknown	Unknown	Unknown	Unknown	Unknown		Unknown	Unknown			
05001398	5	Neches	Houston	12020002	120200020102	05000105	Unnamed Wetland	Wetland	Freshwater Forested/Shrub Wetland	Natural						4	05001398	Unknown	Unknown	Unknown	Unknown	Unknown		Unknown	Unknown			
05001399	5	Neches	Angelina	12020004	120200040705	05000119	Unnamed Pond	Pond	Lake/Pond	Natural	11/7/2003					0	05001399	Unknown	Unknown	Unknown	Unknown	Unknown		Unknown	Unknown			
05001400	5	Neches	Orange	12020003	120200030404	05000002	Unnamed Wetland	Wetland	Freshwater Forested/Shrub Wetland	Natural						0	05001400	Unknown	Unknown	Unknown	Unknown	Unknown		Unknown	Unknown			
05001401	5	Neches	Jasper	12020005	120200051002	05000188	Unnamed Pond	Pond	Lake/Pond	Natural	1/10/2004					0	05001401	Unknown	Unknown	Unknown	Unknown	Unknown		Unknown	Unknown			
05001402	5	Neches	Smith	12020001	120200010103	05000046	Unnamed Pond	Pond	Lake/Pond	Natural	12/16/2003					1	05001402	Unknown	Unknown	Unknown	Unknown	Unknown		Unknown	Unknown			
05001403	5	Neches	Jefferson	12040202	120402020300	05000253	Unnamed Pond	Pond	Lake/Pond	Natural	8/11/2003					2	05001403	Unknown	Unknown	Unknown	Unknown	Unknown		Unknown	Unknown			
05001404	5	Neches	Van Zandt	12020001	120200010101	05000044	Unnamed Pond	Pond	Lake/Pond	Natural	12/16/2003					0	05001404	Unknown	Unknown	Unknown	Unknown	Unknown		Unknown	Unknown			
05001405	5	Neches	Jefferson	12020007	120200070304	05000244	Unnamed Wetland	Wetland	Freshwater Forested/Shrub Wetland	Natural						0	05001405	Unknown	Unknown	Unknown	Unknown	Unknown		Unknown	Unknown			
05001406	5	Neches	Shelby	12020005	120200050403	05000169	Unnamed Pond	Pond	Lake/Pond	Natural	1/10/2004					0	05001406	Unknown	Unknown	Unknown	Unknown	Unknown		Unknown	Unknown			
05001407	5	Neches	Hardin	12020003	120200030308	05000007	Unnamed Wetland	Wetland	Freshwater Emergent Wetland	Natural						1	05001407	Unknown	Unknown	Unknown	Unknown	Unknown		Unknown	Unknown			
05001408	5	Neches	Hardin	12020007, 12020007	120200070101, 120200070202	05000231,05000240	Unnamed Wetland	Wetland	Freshwater Emergent Wetland	Natural						41	05001408	Unknown	Unknown	Unknown	Unknown	Unknown		Unknown	Unknown			
05001409	5	Neches	San Augustine	12020005	120200050502	05000199	Unnamed Pond	Pond	Lake/Pond	Natural	1/10/2004					0	05001409	Unknown	Unknown	Unknown	Unknown	Unknown		Unknown	Unknown			
05001410	5	Neches	Tyler	12020006	120200060204	05000212	Unnamed Pond	Pond	Lake/Pond	Natural	10/23/2003					0	05001410	Unknown	Unknown	Unknown	Unknown	Unknown		Unknown	Unknown			
05001411	5	Neches	Cherokee	12020001	120200010601	05000066	Unnamed Pond	Pond	Lake/Pond	Natural	12/16/2003					0	05001411	Unknown	Unknown	Unknown	Unknown	Unknown		Unknown	Unknown			
05001412	5	Neches	San Augustine	12020005	120200050703	05000201	Unnamed Wetland	Wetland	Freshwater Forested/Shrub Wetland	Natural						2	05001412	Unknown	Unknown	Unknown	Unknown	Unknown		Unknown	Unknown			
05001413	5	Neches	Anderson	12020001	120200010405	05000057	Unnamed Pond	Pond	Lake/Pond	Natural	12/16/2003					1	05001413	Unknown	Unknown	Unknown	Unknown	Unknown		Unknown	Unknown			
05001414	5	Neches	Angelina	12020005	120200050602	05000173	Unnamed Pond	Pond	Lake/Pond	Natural	1/10/2004					0	05001414	Unknown	Unknown	Unknown	Unknown	Unknown		Unknown	Unknown			
05001415	5	Neches	Chambers	12040202	120402020400	05000251	Unnamed Pond	Pond	Lake/Pond	Natural	8/11/2003					1	05001415	Unknown	Unknown	Unknown	Unknown	Unknown		Unknown	Unknown			
05001416	5	Neches	Houston	12020001	120200010701	05000069	Unnamed Pond	Pond	Lake/Pond	Natural	12/16/2003					1	05001416	Unknown	Unknown	Unknown	Unknown	Unknown		Unknown	Unknown			
05001417	5	Neches	Smith	12020004	120200040105	05000131	Unnamed Pond	Pond	Lake/Pond	Natural	11/7/2003					0	05001417	Unknown	Unknown	Unknown	Unknown	Unknown		Unknown	Unknown			
05001418	5	Neches	Chambers	12040202	120402020300	05000253	Unnamed Pond	Pond	Lake/Pond	Natural	8/11/2003					12	05001418	Unknown	Unknown	Unknown	Unknown	Unknown		Unknown	Unknown			
05001419	5	Neches	Cherokee	12020004	120200040203	05000120	Unnamed Pond	Pond	Lake/Pond	Natural	11/7/2003					0	05001419	Unknown	Unknown	Unknown	Unknown	Unknown		Unknown	Unknown			
05001420	5	Neches	San Augustine	12020005	120200050901	05000184	Unnamed Pond	Pond	Lake/Pond	Natural	1/10/2004					0	05001420	Unknown	Unknown	Unknown	Unknown	Unknown		Unknown	Unknown			
05001421	5	Neches	Rusk	12020004	120200040403	05000135	Unnamed Pond	Pond	Lake/Pond	Natural	11/7/2003					1	05001421	Unknown	Unknown	Unknown	Unknown	Unknown		Unknown	Unknown			
05001422	5	Neches	Jasper	12020003	120200030308	05000007	Unnamed Pond	Pond	Lake/Pond	Natural	5/26/2010					1	05001422	Unknown	Unknown	Unknown	Unknown	Unknown		Unknown	Unknown			
05001423	5	Neches	Nacogdoches	12020005	120200050305	05000154	Unnamed Pond	Pond	Lake/Pond	Natural	1/10/2004					1	05001423	Unknown	Unknown	Unknown	Unknown	Unknown		Unknown	Unknown			
05001424	5	Neches	Liberty	12040202	120402020200	05000252	Unnamed Wetland	Wetland	Freshwater Forested/Shrub Wetland	Natural						2	05001424	Unknown	Unknown	Unknown	Unknown	Unknown		Unknown	Unknown			
05001425	5	Neches	Jefferson	12040201	120402010100	05000259	Unnamed Wetland	Wetland	Freshwater Forested/Shrub Wetland	Natural						1	05001425	Unknown	Unknown	Unknown	Unknown	Unknown		Unknown	Unknown			
05001426	5	Neches	Jasper	12020003	120200030402	05000005	Unnamed Wetland	Wetland	Freshwater Forested/Shrub Wetland	Natural						8	05001426	Unknown	Unknown	Unknown	Unknown	Unknown		Unknown	Unknown			
05001427	5	Neches	Jefferson	12040201	120402010200	05000260	Unnamed Wetland	Wetland	Freshwater Forested/Shrub Wetland	Natural						2	05001427	Unknown	Unknown	Unknown	Unknown	Unknown		Unknown	Unknown			
05001428	5	Neches	Jefferson	12040202, 12040201	120402020200, 120402010100	05000252, 05000259	Unnamed Pond	Pond	Lake/Pond	Natural	11/18/2003					2	05001428	Unknown	Unknown	Unknown	Unknown	Unknown		Unknown	Unknown			
05001429	5	Neches	Tyler	12020003	120200030201	05000013	Unnamed Pond	Pond	Lake/Pond	Natural	9/17/2003					1	05001429	Unknown	Unknown	Unknown	Unknown	Unknown		Unknown	Unknown			
05001430	5	Neches	Hardin	12020006	120200060405	05000202	Unnamed Pond	Pond	Lake/Pond	Natural	10/23/2003					0	05001430	Unknown	Unknown	Unknown	Unknown	Unknown		Unknown	Unknown			
05001431	5	Neches	Chambers	12040202	120402020300	05000253	Unnamed Pond	Pond	Lake/Pond	Natural	8/11/2003					0	05001431	Unknown	Unknown	Unknown	Unknown	Unknown		Unknown	Unknown			
05001432	5	Neches	Van Zandt	12020001	120200010102	05000045	Unnamed Pond	Pond	Lake/Pond	Natural	12/16/2003					0	05001432	Unknown	Unknown	Unknown	Unknown	Unknown		Unknown	Unknown			
05001433	5	Neches	Orange	12020003	120200030406	05000004	Unnamed Wetland	Wetland	Freshwater Forested/Shrub Wetland	Natural						1	05001433	Unknown	Unknown	Unknown	Unknown	Unknown		Unknown	Unknown			
05001434	5	Neches	Cherokee	12020004	120200040201	05000122	Unnamed Wetland	Wetland	Freshwater Emergent Wetland	Natural						1	05001434	Unknown	Unknown	Unknown	Unknown	Unknown		Unknown	Unknown			
05001435	5	Neches	Liberty	12020007	120200070109	05000229	Unnamed Wetland	Wetland	Freshwater Forested/Shrub Wetland	Natural						3	05001435	Unknown	Unknown	Unknown	Unknown	Unknown		Unknown	Unknown			
05001436	5	Neches	Orange	12020003	120200030407	05000001	Unnamed Pond	Pond	Lake/Pond	Natural	9/17/2003					2	05001436	Unknown	Unknown	Unknown	Unknown	Unknown		Unknown	Unknown			
05001437	5	Neches	Van Zandt	12020001	120200010202	05000049	Unnamed Pond	Pond	Lake/Pond	Natural	12/16/2003					0	05001437	Unknown	Unknown	Unknown	Unknown	Unknown		Unknown	Unknown			
05001438	5	Neches	Cherokee	12020004	120200040201	05000122	Unnamed Wetland	Wetland	Freshwater Forested/Shrub Wetland	Natural						8	05001438	Unknown	Unknown	Unknown	Unknown	Unknown		Unknown	Unknown			
05001439	5	Neches	Jefferson	12040201	120402010100	05000259	Unnamed Wetland	Wetland	Freshwater Emergent Wetland	Natural						1	05001439	Unknown	Unknown	Unknown	Unknown	Unknown		Unknown	Unknown			
05001440	5	Neches	Tyler	12020002	120200020507	05000092	Unnamed Pond	Pond	Lake/Pond	Natural	9/2/2003					0	05001440	Unknown	Unknown	Unknown	Unknown	Unknown		Unknown	Unknown			

DRAFT

Existing Infrastructure ID	RFPG No.	RFPG Name	Counties	HUC8s	HUC12s	Watersheds	Feature Name	Infrastructure Type	Description	Natural or Constructed or Combination	Construction Date	Infrastructure Dimensions					Existing Infrastructure ID	Level of Service (2-year, 10-year,	Condition (Functional, Non-	Condition Description	Deficiency (Deficient, Non-	Deficiency Description	Population Protected by Infrastructure	Owning Entity	Operating Entity	Associated FMEs	Associated FMSs	Associated FMPs
												Diameter (ft)	Height (ft)	Width (ft)	Length (ft)	Area (acre)												
05001441	5	Neches	Van Zandt	12020001	120200010102	05000045	Unnamed Pond	Pond	Lake/Pond	Natural	12/16/2003					0	05001441	Unknown	Unknown	Unknown	Unknown	Unknown		Unknown	Unknown			
05001442	5	Neches	Jasper	12020003	120200030305	05000022	Unnamed Pond	Pond	Lake/Pond	Natural	9/17/2003					0	05001442	Unknown	Unknown	Unknown	Unknown	Unknown		Unknown	Unknown			
05001443	5	Neches	Hardin	12020007	120200070202	05000240	Unnamed Wetland	Wetland	Freshwater Forested/Shrub Wetland	Natural						2	05001443	Unknown	Unknown	Unknown	Unknown	Unknown		Unknown	Unknown			
05001444	5	Neches	Trinity	12020002	120200020403	05000090	Unnamed Pond	Pond	Lake/Pond	Natural	9/2/2003					0	05001444	Unknown	Unknown	Unknown	Unknown	Unknown		Unknown	Unknown			
05001445	5	Neches	Liberty	12020007	120200070101	05000231	Unnamed Wetland	Wetland	Freshwater Emergent Wetland	Natural						28	05001445	Unknown	Unknown	Unknown	Unknown	Unknown		Unknown	Unknown			
05001446	5	Neches	Henderson	12020001	120200010405	05000057	Unnamed Pond	Pond	Lake/Pond	Natural	12/16/2003					0	05001446	Unknown	Unknown	Unknown	Unknown	Unknown		Unknown	Unknown			
05001447	5	Neches	Trinity	12020002	120200020207	05000076	Unnamed Pond	Pond	Lake/Pond	Natural	9/2/2003					0	05001447	Unknown	Unknown	Unknown	Unknown	Unknown		Unknown	Unknown			
05001448	5	Neches	Van Zandt	12020001	120200010203	05000032	Unnamed Pond	Pond	Lake/Pond	Natural	6/6/2014					0	05001448	Unknown	Unknown	Unknown	Unknown	Unknown		Unknown	Unknown			
05001449	5	Neches	Liberty	12020007	120200070109	05000229	Unnamed Wetland	Wetland	Freshwater Emergent Wetland	Natural						3	05001449	Unknown	Unknown	Unknown	Unknown	Unknown		Unknown	Unknown			
05001450	5	Neches	Cherokee	12020004	120200040204	05000123	Unnamed Wetland	Wetland	Freshwater Forested/Shrub Wetland	Natural						1	05001450	Unknown	Unknown	Unknown	Unknown	Unknown		Unknown	Unknown			
05001451	5	Neches	Orange	12020003	120200030407	05000001	Unnamed Pond	Pond	Lake/Pond	Natural	9/17/2003					1	05001451	Unknown	Unknown	Unknown	Unknown	Unknown		Unknown	Unknown			
05001452	5	Neches	Jefferson	12040201	120402010200	05000260	Unnamed Wetland	Wetland	Freshwater Forested/Shrub Wetland	Natural						2	05001452	Unknown	Unknown	Unknown	Unknown	Unknown		Unknown	Unknown			
05001453	5	Neches	Hardin	12020006	120200060303	05000228	Unnamed Pond	Pond	Lake/Pond	Natural	10/23/2003					1	05001453	Unknown	Unknown	Unknown	Unknown	Unknown		Unknown	Unknown			
05001454	5	Neches	San Augustine	12020005	120200050702	05000177	Unnamed Pond	Pond	Lake/Pond	Natural	1/10/2004					0	05001454	Unknown	Unknown	Unknown	Unknown	Unknown		Unknown	Unknown			
05001455	5	Neches	Orange	12020003	120200030407	05000001	Unnamed Pond	Pond	Lake/Pond	Natural	9/17/2003					1	05001455	Unknown	Unknown	Unknown	Unknown	Unknown		Unknown	Unknown			
05001456	5	Neches	Galveston	12040202	120402020400	05000251	Unnamed Pond	Pond	Lake/Pond	Natural	8/11/2003					27	05001456	Unknown	Unknown	Unknown	Unknown	Unknown		Unknown	Unknown			
05001457	5	Neches	Henderson	12020001	120200010206	05000039	Unnamed Pond	Pond	Lake/Pond	Natural	12/16/2003					0	05001457	Unknown	Unknown	Unknown	Unknown	Unknown		Unknown	Unknown			
05001458	5	Neches	Sabine	12020005	120200050805	05000180	Unnamed Pond	Pond	Lake/Pond	Natural	1/10/2004					0	05001458	Unknown	Unknown	Unknown	Unknown	Unknown		Unknown	Unknown			
05001459	5	Neches	Trinity	12020002	120200020206	05000078	Unnamed Pond	Pond	Lake/Pond	Natural	9/2/2003					0	05001459	Unknown	Unknown	Unknown	Unknown	Unknown		Unknown	Unknown			
05001460	5	Neches	Hardin	12020007	120200070202	05000240	Unnamed Wetland	Wetland	Freshwater Forested/Shrub Wetland	Natural						0	05001460	Unknown	Unknown	Unknown	Unknown	Unknown		Unknown	Unknown			
05001461	5	Neches	Henderson	12020001	120200010307	05000053	Unnamed Pond	Pond	Lake/Pond	Natural	12/16/2003					1	05001461	Unknown	Unknown	Unknown	Unknown	Unknown		Unknown	Unknown			
05001462	5	Neches	Hardin	12020006	120200060403	05000208	Unnamed Wetland	Wetland	Freshwater Forested/Shrub Wetland	Natural						0	05001462	Unknown	Unknown	Unknown	Unknown	Unknown		Unknown	Unknown			
05001463	5	Neches	Chambers	12040201	120402010100	05000259	Unnamed Wetland	Wetland	Freshwater Emergent Wetland	Natural						1	05001463	Unknown	Unknown	Unknown	Unknown	Unknown		Unknown	Unknown			
05001464	5	Neches	Liberty	12020007	120200070102	05000230	Unnamed Wetland	Wetland	Freshwater Forested/Shrub Wetland	Natural						3	05001464	Unknown	Unknown	Unknown	Unknown	Unknown		Unknown	Unknown			
05001465	5	Neches	Jefferson	12040201	120402010100	05000259	Unnamed Wetland	Wetland	Freshwater Emergent Wetland	Natural						0	05001465	Unknown	Unknown	Unknown	Unknown	Unknown		Unknown	Unknown			
05001466	5	Neches	Anderson	12020001	120200010508	05000064	Unnamed Wetland	Wetland	Freshwater Forested/Shrub Wetland	Natural						2	05001466	Unknown	Unknown	Unknown	Unknown	Unknown		Unknown	Unknown			
05001467	5	Neches	Chambers	12040202	120402020100	05000250	Unnamed Wetland	Wetland	Freshwater Emergent Wetland	Natural						0	05001467	Unknown	Unknown	Unknown	Unknown	Unknown		Unknown	Unknown			
05001468	5	Neches	Trinity,Houston	12020002	120200020204	05000079	Unnamed Wetland	Wetland	Freshwater Forested/Shrub Wetland	Natural						98	05001468	Unknown	Unknown	Unknown	Unknown	Unknown		Unknown	Unknown			
05001469	5	Neches	Hardin	12020007	120200070303	05000246	Unnamed Pond	Pond	Lake/Pond	Natural	5/26/2010					1	05001469	Unknown	Unknown	Unknown	Unknown	Unknown		Unknown	Unknown			
05001470	5	Neches	Smith	12020004	120200040101	05000145	Unnamed Pond	Pond	Lake/Pond	Natural	11/7/2003					0	05001470	Unknown	Unknown	Unknown	Unknown	Unknown		Unknown	Unknown			
05001471	5	Neches	Cherokee	12020001	120200010507	05000063	Unnamed Pond	Pond	Lake/Pond	Natural	12/16/2003					0	05001471	Unknown	Unknown	Unknown	Unknown	Unknown		Unknown	Unknown			
05001472	5	Neches	Tyler	12020003	120200030304	05000021	Unnamed Wetland	Wetland	Freshwater Forested/Shrub Wetland	Natural						1	05001472	Unknown	Unknown	Unknown	Unknown	Unknown		Unknown	Unknown			
05001473	5	Neches	Van Zandt	12020001	120200010102	05000045	Unnamed Pond	Pond	Lake/Pond	Natural	12/16/2003					1	05001473	Unknown	Unknown	Unknown	Unknown	Unknown		Unknown	Unknown			
05001474	5	Neches	Chambers	12040202	120402020100	05000250	Unnamed Pond	Pond	Lake/Pond	Natural	8/11/2003					0	05001474	Unknown	Unknown	Unknown	Unknown	Unknown		Unknown	Unknown			
05001475	5	Neches	Houston	12020002	120200020104	05000107	Unnamed Pond	Pond	Lake/Pond	Natural	9/2/2003					6	05001475	Unknown	Unknown	Unknown	Unknown	Unknown		Unknown	Unknown			
05001476	5	Neches	Jefferson	12040201	120402010100	05000259	Unnamed Wetland	Wetland	Freshwater Emergent Wetland	Natural						1	05001476	Unknown	Unknown	Unknown	Unknown	Unknown		Unknown	Unknown			
05001477	5	Neches	Jefferson	12020007	120200070303	05000246	Unnamed Wetland	Wetland	Freshwater Forested/Shrub Wetland	Natural						1	05001477	Unknown	Unknown	Unknown	Unknown	Unknown		Unknown	Unknown			
05001478	5	Neches	Liberty	12020007	120200070108	05000238	Unnamed Wetland	Wetland	Freshwater Emergent Wetland	Natural						0	05001478	Unknown	Unknown	Unknown	Unknown	Unknown		Unknown	Unknown			
05001479	5	Neches	Rusk	12020004	120200040405	05000137	Unnamed Wetland	Wetland	Freshwater Forested/Shrub Wetland	Natural						1	05001479	Unknown	Unknown	Unknown	Unknown	Unknown		Unknown	Unknown			
05001480	5	Neches	Henderson	12020001	120200010304	05000042	Unnamed Pond	Pond	Lake/Pond	Natural	12/16/2003					0	05001480	Unknown	Unknown	Unknown	Unknown	Unknown		Unknown	Unknown			
05001481	5	Neches	Nacogdoches	12020004	120200040703	05000117	Unnamed Wetland	Wetland	Freshwater Forested/Shrub Wetland	Natural						0	05001481	Unknown	Unknown	Unknown	Unknown	Unknown		Unknown	Unknown			
05001482	5	Neches	Tyler	12020006	120200060302	05000227	Unnamed Pond	Pond	Lake/Pond	Natural	5/26/2010					0	05001482	Unknown	Unknown	Unknown	Unknown	Unknown		Unknown	Unknown			
05001483	5	Neches	Chambers	12040202	120402020100	05000250	Unnamed Pond	Pond	Lake/Pond	Natural	8/11/2003					3	05001483	Unknown	Unknown	Unknown	Unknown	Unknown		Unknown	Unknown			

DRAFT

Table 1: Existing Flood Infrastructure

Existing Infrastructure ID	RFPG No.	RFPG Name	Counties	HUC8s	HUC12s	Watersheds	Feature Name	Infrastructure Type	Description	Natural or Constructed or Combination	Construction Date	Infrastructure Dimensions					Existing Infrastructure ID	Level of Service (2-year, 10-year,	Condition (Functional, Non-	Condition Description	Deficiency (Deficient, Non-	Deficiency Description	Population Protected by Infrastructure	Owning Entity	Operating Entity	Associated FMEs	Associated FMSs	Associated FMPs
												Diameter (ft)	Height (ft)	Width (ft)	Length (ft)	Area (acre)												
05001484	5	Neches	Smith	12020001, 12020004	120200010401, 120200040105	05000054,05000131	Unnamed Wetland	Wetland	Freshwater Emergent Wetland	Natural						1	05001484	Unknown	Unknown	Unknown	Unknown	Unknown		Unknown	Unknown			
05001485	5	Neches	Nacogdoches	12020004	120200040703	05000117	Unnamed Pond	Pond	Lake/Pond	Natural	11/7/2003					1	05001485	Unknown	Unknown	Unknown	Unknown	Unknown		Unknown	Unknown			
05001486	5	Neches	Nacogdoches	12020004	120200040503	05000140	Unnamed Wetland	Wetland	Freshwater Forested/Shrub Wetland	Natural						1	05001486	Unknown	Unknown	Unknown	Unknown	Unknown		Unknown	Unknown			
05001487	5	Neches	Cherokee	12020001	120200010409	05000061	Unnamed Wetland	Wetland	Freshwater Emergent Wetland	Natural						2	05001487	Unknown	Unknown	Unknown	Unknown	Unknown		Unknown	Unknown			
05001488	5	Neches	Smith	12020001	120200010105	05000048	Unnamed Pond	Pond	Lake/Pond	Natural	12/16/2003					0	05001488	Unknown	Unknown	Unknown	Unknown	Unknown		Unknown	Unknown			
05001489	5	Neches	Anderson	12020001	120200010404	05000033	Unnamed Wetland	Wetland	Freshwater Forested/Shrub Wetland	Natural						29	05001489	Unknown	Unknown	Unknown	Unknown	Unknown		Unknown	Unknown			
05001490	5	Neches	Jefferson	12040201	120402010200	05000260	Unnamed Other	Reservoir	Reservoir	Natural	11/18/2003					1	05001490	Unknown	Unknown	Unknown	Unknown	Unknown		Unknown	Unknown			
05001491	5	Neches	Hardin	12020006	120200060306	05000218	Unnamed Wetland	Wetland	Freshwater Emergent Wetland	Natural						0	05001491	Unknown	Unknown	Unknown	Unknown	Unknown		Unknown	Unknown			
05001492	5	Neches	Angelina	12020005	120200050103	05000164	Unnamed Pond	Pond	Lake/Pond	Natural	1/10/2004					0	05001492	Unknown	Unknown	Unknown	Unknown	Unknown		Unknown	Unknown			
05001493	5	Neches	Jefferson	12020007	120200070201	05000239	Unnamed Wetland	Wetland	Freshwater Emergent Wetland	Natural						2	05001493	Unknown	Unknown	Unknown	Unknown	Unknown		Unknown	Unknown			
05001494	5	Neches	Cherokee	12020001	120200010705	05000037	Unnamed Wetland	Wetland	Freshwater Forested/Shrub Wetland	Natural						10	05001494	Unknown	Unknown	Unknown	Unknown	Unknown		Unknown	Unknown			
05001495	5	Neches	Nacogdoches	12020005	120200050102	05000160	Unnamed Wetland	Wetland	Freshwater Forested/Shrub Wetland	Natural						1	05001495	Unknown	Unknown	Unknown	Unknown	Unknown		Unknown	Unknown			
05001496	5	Neches	Cherokee	12020004	120200040207	05000126	Unnamed Pond	Pond	Lake/Pond	Natural	11/7/2003					3	05001496	Unknown	Unknown	Unknown	Unknown	Unknown		Unknown	Unknown			
05001497	5	Neches	Tyler	12020006	120200060106	05000209	Unnamed Pond	Pond	Lake/Pond	Natural	10/23/2003					0	05001497	Unknown	Unknown	Unknown	Unknown	Unknown		Unknown	Unknown			
05001498	5	Neches	Anderson	12020001	120200010502	05000029	Unnamed Pond	Pond	Lake/Pond	Natural	12/16/2003					0	05001498	Unknown	Unknown	Unknown	Unknown	Unknown		Unknown	Unknown			
05001499	5	Neches	Chambers	12040202	120402020300	05000253	Unnamed Pond	Pond	Lake/Pond	Natural	8/11/2003					2	05001499	Unknown	Unknown	Unknown	Unknown	Unknown		Unknown	Unknown			
05001500	5	Neches	Angelina	12020005	120200050602	05000173	Unnamed Pond	Pond	Lake/Pond	Natural	1/10/2004					1	05001500	Unknown	Unknown	Unknown	Unknown	Unknown		Unknown	Unknown			
05001501	5	Neches	Van Zandt	12020001	120200010102	05000045	Unnamed Pond	Pond	Lake/Pond	Natural	12/16/2003					0	05001501	Unknown	Unknown	Unknown	Unknown	Unknown		Unknown	Unknown			
05001502	5	Neches	Jefferson	12040201	120402010200	05000260	Unnamed Wetland	Wetland	Freshwater Forested/Shrub Wetland	Natural						23	05001502	Unknown	Unknown	Unknown	Unknown	Unknown		Unknown	Unknown			
05001503	5	Neches	Angelina	12020002	120200020301	05000082	Unnamed Pond	Pond	Lake/Pond	Natural	9/2/2003					0	05001503	Unknown	Unknown	Unknown	Unknown	Unknown		Unknown	Unknown			
05001504	5	Neches	Rusk	12020004	120200040403	05000135	Unnamed Pond	Pond	Lake/Pond	Natural	11/7/2003					1	05001504	Unknown	Unknown	Unknown	Unknown	Unknown		Unknown	Unknown			
05001505	5	Neches	Jefferson	12040201	120402010100	05000259	Unnamed Wetland	Wetland	Freshwater Emergent Wetland	Natural						5	05001505	Unknown	Unknown	Unknown	Unknown	Unknown		Unknown	Unknown			
05001506	5	Neches	Henderson	12020001	120200010304	05000042	Unnamed Pond	Pond	Lake/Pond	Natural	12/16/2003					1	05001506	Unknown	Unknown	Unknown	Unknown	Unknown		Unknown	Unknown			
05001507	5	Neches	Galveston	12040202	120402020400	05000251	Unnamed Wetland	Wetland	Freshwater Emergent Wetland	Natural						2	05001507	Unknown	Unknown	Unknown	Unknown	Unknown		Unknown	Unknown			
05001508	5	Neches	Cherokee	12020002	120200020105	05000074	Unnamed Pond	Pond	Lake/Pond	Natural	5/26/2010					0	05001508	Unknown	Unknown	Unknown	Unknown	Unknown		Unknown	Unknown			
05001509	5	Neches	Hardin	12020006	120200060402	05000220	Unnamed Wetland	Wetland	Freshwater Forested/Shrub Wetland	Natural						25	05001509	Unknown	Unknown	Unknown	Unknown	Unknown		Unknown	Unknown			
05001510	5	Neches	Jefferson	12040201	120402010300	05000261	Unnamed Pond	Pond	Lake/Pond	Natural	11/18/2003					0	05001510	Unknown	Unknown	Unknown	Unknown	Unknown		Unknown	Unknown			
05001511	5	Neches	Orange	12020003	120200030406	05000004	Unnamed Wetland	Wetland	Freshwater Forested/Shrub Wetland	Natural						1	05001511	Unknown	Unknown	Unknown	Unknown	Unknown		Unknown	Unknown			
05001512	5	Neches	Jasper	12020003	120200030308	05000007	Unnamed Wetland	Wetland	Freshwater Forested/Shrub Wetland	Natural						3	05001512	Unknown	Unknown	Unknown	Unknown	Unknown		Unknown	Unknown			
05001513	5	Neches	Hardin	12020006	120200060306	05000218	Unnamed Wetland	Wetland	Freshwater Emergent Wetland	Natural						1	05001513	Unknown	Unknown	Unknown	Unknown	Unknown		Unknown	Unknown			
05001514	5	Neches	Hardin	12020007	120200070101	05000231	Unnamed Wetland	Wetland	Freshwater Forested/Shrub Wetland	Natural						1	05001514	Unknown	Unknown	Unknown	Unknown	Unknown		Unknown	Unknown			
05001515	5	Neches	Rusk	12020004	120200040505	05000142	Unnamed Wetland	Wetland	Freshwater Forested/Shrub Wetland	Natural						1	05001515	Unknown	Unknown	Unknown	Unknown	Unknown		Unknown	Unknown			
05001516	5	Neches	Galveston	12040202	120402020400	05000251	Unnamed Pond	Pond	Lake/Pond	Natural	8/11/2003					2	05001516	Unknown	Unknown	Unknown	Unknown	Unknown		Unknown	Unknown			
05001517	5	Neches	Jasper	12020003	120200030403	05000025	Unnamed Pond	Pond	Lake/Pond	Natural	9/17/2003					0	05001517	Unknown	Unknown	Unknown	Unknown	Unknown		Unknown	Unknown			
05001518	5	Neches	Cherokee	12020004	120200040601	05000114	Unnamed Pond	Pond	Lake/Pond	Natural	11/7/2003					0	05001518	Unknown	Unknown	Unknown	Unknown	Unknown		Unknown	Unknown			
05001519	5	Neches	Jefferson	12040201	120402010100	05000259	Unnamed Other	Reservoir	Reservoir	Natural	11/18/2003					19	05001519	Unknown	Unknown	Unknown	Unknown	Unknown		Unknown	Unknown			
05001520	5	Neches	Jefferson	12040201	120402010300	05000261	Unnamed Wetland	Wetland	Freshwater Forested/Shrub Wetland	Natural						0	05001520	Unknown	Unknown	Unknown	Unknown	Unknown		Unknown	Unknown			
05001521	5	Neches	Liberty	12020007	120200070108	05000238	Unnamed Pond	Pond	Lake/Pond	Natural	8/30/2003					3	05001521	Unknown	Unknown	Unknown	Unknown	Unknown		Unknown	Unknown			
05001522	5	Neches	Jefferson	12040202	120402020300	05000253	Unnamed Pond	Pond	Lake/Pond	Natural	8/11/2003					3	05001522	Unknown	Unknown	Unknown	Unknown	Unknown		Unknown	Unknown			
05001523	5	Neches	Jefferson	12040202	120402020300	05000253	Unnamed Pond	Pond	Lake/Pond	Natural	8/11/2003					0	05001523	Unknown	Unknown	Unknown	Unknown	Unknown		Unknown	Unknown			
05001524	5	Neches	Rusk	12020004	120200040405	05000137	Unnamed Pond	Pond	Lake/Pond	Natural	11/7/2003					0	05001524	Unknown	Unknown	Unknown	Unknown	Unknown		Unknown	Unknown			
05001525	5	Neches	Angelina	12020002	120200020501	05000099	Unnamed Pond	Pond	Lake/Pond	Natural	9/2/2003					0	05001525	Unknown	Unknown	Unknown	Unknown	Unknown		Unknown	Unknown			
05001526	5	Neches	Sabine	12020005	120200050804	05000179	Unnamed Pond	Pond	Lake/Pond	Natural	1/10/2004					0	05001526	Unknown	Unknown	Unknown	Unknown	Unknown		Unknown	Unknown			
05001527	5	Neches	Liberty	12020007	120200070108	05000238	Unnamed Pond	Pond	Lake/Pond	Natural	5/26/2010					0	05001527	Unknown	Unknown	Unknown	Unknown	Unknown		Unknown	Unknown			

DRAFT

Existing Infrastructure ID	RFPG No.	RFPG Name	Counties	HUC8s	HUC12s	Watersheds	Feature Name	Infrastructure Type	Description	Natural or Constructed or Combination	Construction Date	Infrastructure Dimensions					Existing Infrastructure ID	Level of Service (2-year, 10-year,	Condition (Functional, Non-	Condition Description	Deficiency (Deficient, Non-	Deficiency Description	Population Protected by Infrastructure	Owning Entity	Operating Entity	Associated FMEs	Associated FMSs	Associated FMPs
												Diameter (ft)	Height (ft)	Width (ft)	Length (ft)	Area (acre)												
05001528	5	Neches	Henderson	12020001	120200010403	05000056	Unnamed Pond	Pond	Lake/Pond	Natural	12/16/2003					1	05001528	Unknown	Unknown	Unknown	Unknown	Unknown		Unknown	Unknown			
05001529	5	Neches	Smith	12020001	120200010302	05000041	Unnamed Pond	Pond	Lake/Pond	Natural	12/16/2003					2	05001529	Unknown	Unknown	Unknown	Unknown	Unknown		Unknown	Unknown			
05001530	5	Neches	Jefferson	12040201	120402010300	05000261	Unnamed Other	Reservoir	Lake/Pond	Natural	11/18/2003					2	05001530	Unknown	Unknown	Unknown	Unknown	Unknown		Unknown	Unknown			
05001531	5	Neches	San Augustine	12020005	120200050702	05000177	Unnamed Pond	Pond	Lake/Pond	Natural	1/10/2004					3	05001531	Unknown	Unknown	Unknown	Unknown	Unknown		Unknown	Unknown			
05001532	5	Neches	Polk	12020002	120200020406	05000095	Unnamed Pond	Pond	Lake/Pond	Natural	9/2/2003					0	05001532	Unknown	Unknown	Unknown	Unknown	Unknown		Unknown	Unknown			
05001533	5	Neches	Jasper	12020003	120200030304	05000021	Unnamed Pond	Pond	Lake/Pond	Natural	9/17/2003					0	05001533	Unknown	Unknown	Unknown	Unknown	Unknown		Unknown	Unknown			
05001534	5	Neches	Angelina	12020002	120200020306	05000087	Unnamed Wetland	Wetland	Freshwater Forested/Shrub Wetland	Natural						66	05001534	Unknown	Unknown	Unknown	Unknown	Unknown		Unknown	Unknown			
05001535	5	Neches	Smith	12020004	120200040106	05000121	Unnamed Wetland	Wetland	Freshwater Forested/Shrub Wetland	Natural						1	05001535	Unknown	Unknown	Unknown	Unknown	Unknown		Unknown	Unknown			
05001536	5	Neches	Galveston	12040202	120402020400	05000251	Unnamed Pond	Pond	Lake/Pond	Natural	8/11/2003					0	05001536	Unknown	Unknown	Unknown	Unknown	Unknown		Unknown	Unknown			
05001537	5	Neches	Henderson	12020001	120200010304	05000042	Unnamed Pond	Pond	Lake/Pond	Natural	12/16/2003					37	05001537	Unknown	Unknown	Unknown	Unknown	Unknown		Unknown	Unknown			
05001538	5	Neches	Nacogdoches	12020004	120200040603	05000111	Unnamed Pond	Pond	Lake/Pond	Natural	11/7/2003					1	05001538	Unknown	Unknown	Unknown	Unknown	Unknown		Unknown	Unknown			
05001539	5	Neches	Chambers	12040202	120402020300	05000253	Unnamed Pond	Pond	Lake/Pond	Natural	8/11/2003					0	05001539	Unknown	Unknown	Unknown	Unknown	Unknown		Unknown	Unknown			
05001540	5	Neches	Cherokee	12020001	120200010409	05000061	Unnamed Wetland	Wetland	Freshwater Forested/Shrub Wetland	Natural						5	05001540	Unknown	Unknown	Unknown	Unknown	Unknown		Unknown	Unknown			
05001541	5	Neches	Hardin	12020006	120200060403	05000208	Unnamed Wetland	Wetland	Freshwater Emergent Wetland	Natural						2	05001541	Unknown	Unknown	Unknown	Unknown	Unknown		Unknown	Unknown			
05001542	5	Neches	Rusk	12020004	120200040405	05000137	Unnamed Pond	Pond	Lake/Pond	Natural	11/7/2003					0	05001542	Unknown	Unknown	Unknown	Unknown	Unknown		Unknown	Unknown			
05001543	5	Neches	Angelina	12020002	120200020201	05000109	Unnamed Wetland	Wetland	Freshwater Emergent Wetland	Natural						0	05001543	Unknown	Unknown	Unknown	Unknown	Unknown		Unknown	Unknown			
05001544	5	Neches	Polk	12020007	120200070202	05000240	Unnamed Pond	Pond	Lake/Pond	Natural	1/5/2004					7	05001544	Unknown	Unknown	Unknown	Unknown	Unknown		Unknown	Unknown			
05001545	5	Neches	Cherokee	12020002	120200020105	05000074	Unnamed Pond	Pond	Lake/Pond	Natural	9/2/2003					1	05001545	Unknown	Unknown	Unknown	Unknown	Unknown		Unknown	Unknown			
05001546	5	Neches	Jasper	12020003	120200030301	05000011	Unnamed Pond	Pond	Lake/Pond	Natural	9/17/2003					0	05001546	Unknown	Unknown	Unknown	Unknown	Unknown		Unknown	Unknown			
05001547	5	Neches	Van Zandt	12020001	120200010103	05000046	Unnamed Pond	Pond	Lake/Pond	Natural	12/16/2003					0	05001547	Unknown	Unknown	Unknown	Unknown	Unknown		Unknown	Unknown			
05001548	5	Neches	Shelby	12020005	120200050401	05000157	Unnamed Wetland	Wetland	Freshwater Emergent Wetland	Natural						0	05001548	Unknown	Unknown	Unknown	Unknown	Unknown		Unknown	Unknown			
05001549	5	Neches	Jefferson	12040201	120402010100	05000259	Unnamed Wetland	Wetland	Freshwater Forested/Shrub Wetland	Natural						24	05001549	Unknown	Unknown	Unknown	Unknown	Unknown		Unknown	Unknown			
05001550	5	Neches	Nacogdoches	12020005	120200050305	05000154	Unnamed Pond	Pond	Lake/Pond	Natural	1/10/2004					0	05001550	Unknown	Unknown	Unknown	Unknown	Unknown		Unknown	Unknown			
05001551	5	Neches	Liberty	12020007, 12020007	120200070102, 120200070101	05000230,05000231	Unnamed Wetland	Wetland	Freshwater Forested/Shrub Wetland	Natural						20	05001551	Unknown	Unknown	Unknown	Unknown	Unknown		Unknown	Unknown			
05001552	5	Neches	Cherokee	12020001	120200010704	05000072	Unnamed Pond	Pond	Lake/Pond	Natural	12/16/2003					1	05001552	Unknown	Unknown	Unknown	Unknown	Unknown		Unknown	Unknown			
05001553	5	Neches	Liberty	12020007	120200070109	05000229	Unnamed Wetland	Wetland	Freshwater Forested/Shrub Wetland	Natural						0	05001553	Unknown	Unknown	Unknown	Unknown	Unknown		Unknown	Unknown			
05001554	5	Neches	Chambers	12040201	120402010100	05000259	Unnamed Pond	Pond	Lake/Pond	Natural	11/18/2003					0	05001554	Unknown	Unknown	Unknown	Unknown	Unknown		Unknown	Unknown			
05001555	5	Neches	Hardin	12020007	120200070201	05000239	Unnamed Pond	Pond	Lake/Pond	Natural	4/8/2003					0	05001555	Unknown	Unknown	Unknown	Unknown	Unknown		Unknown	Unknown			
05001556	5	Neches	San Augustine	12020005	120200050701	05000176	Unnamed Pond	Pond	Lake/Pond	Natural	1/10/2004					0	05001556	Unknown	Unknown	Unknown	Unknown	Unknown		Unknown	Unknown			
05001557	5	Neches	Orange	12020003	120200030407	05000001	Unnamed Wetland	Wetland	Freshwater Forested/Shrub Wetland	Natural						8	05001557	Unknown	Unknown	Unknown	Unknown	Unknown		Unknown	Unknown			
05001558	5	Neches	Orange	12020003	120200030405	05000003	Unnamed Wetland	Wetland	Freshwater Forested/Shrub Wetland	Natural						3	05001558	Unknown	Unknown	Unknown	Unknown	Unknown		Unknown	Unknown			
05001559	5	Neches	Rusk	12020004	120200040303	05000132	Unnamed Pond	Pond	Lake/Pond	Natural	11/7/2003					0	05001559	Unknown	Unknown	Unknown	Unknown	Unknown		Unknown	Unknown			
05001560	5	Neches	Smith	12020001	120200010306	05000043	Unnamed Wetland	Wetland	Freshwater Emergent Wetland	Natural						0	05001560	Unknown	Unknown	Unknown	Unknown	Unknown		Unknown	Unknown			
05001561	5	Neches	Cherokee	12020001	120200010409	05000061	Unnamed Wetland	Wetland	Freshwater Forested/Shrub Wetland	Natural						0	05001561	Unknown	Unknown	Unknown	Unknown	Unknown		Unknown	Unknown			
05001562	5	Neches	Angelina	12020002	120200020301	05000082	Unnamed Pond	Pond	Lake/Pond	Natural	9/2/2003					0	05001562	Unknown	Unknown	Unknown	Unknown	Unknown		Unknown	Unknown			
05001563	5	Neches	Nacogdoches	12020005	120200050102	05000160	Unnamed Wetland	Wetland	Freshwater Forested/Shrub Wetland	Natural						24	05001563	Unknown	Unknown	Unknown	Unknown	Unknown		Unknown	Unknown			
05001564	5	Neches	Nacogdoches	12020004	120200040504	05000141	Unnamed Pond	Pond	Lake/Pond	Natural	11/7/2003					0	05001564	Unknown	Unknown	Unknown	Unknown	Unknown		Unknown	Unknown			
05001565	5	Neches	Van Zandt	12020001	120200010203	05000032	Unnamed Pond	Pond	Lake/Pond	Natural	12/16/2003					3	05001565	Unknown	Unknown	Unknown	Unknown	Unknown		Unknown	Unknown			
05001566	5	Neches	Jasper	12020003	120200030308	05000007	Unnamed Wetland	Wetland	Freshwater Forested/Shrub Wetland	Natural						1	05001566	Unknown	Unknown	Unknown	Unknown	Unknown		Unknown	Unknown			
05001567	5	Neches	Jefferson	12040201	120402010300	05000261	Unnamed Wetland	Wetland	Freshwater Emergent Wetland	Natural						2	05001567	Unknown	Unknown	Unknown	Unknown	Unknown		Unknown	Unknown			
05001568	5	Neches	Rusk	12020004	120200040405	05000137	Unnamed Pond	Pond	Lake/Pond	Natural	11/7/2003					0	05001568	Unknown	Unknown	Unknown	Unknown	Unknown		Unknown	Unknown			
05001569	5	Neches	Cherokee	12020001	120200010506	05000062	Unnamed Pond	Pond	Lake/Pond	Natural	12/16/2003					0	05001569	Unknown	Unknown	Unknown	Unknown	Unknown		Unknown	Unknown			
05001570	5	Neches	Hardin	12020007	120200070107	05000235	Unnamed Other	Reservoir	Reservoir	Natural	4/8/2003					0	05001570	Unknown	Unknown	Unknown	Unknown	Unknown		Unknown	Unknown			
05001571	5	Neches	Cherokee	12020004	120200040206	05000125	Unnamed Pond	Pond	Lake/Pond	Natural	11/7/2003					0	05001571	Unknown	Unknown	Unknown	Unknown	Unknown		Unknown	Unknown			
05001572	5	Neches	Hardin	12020007	120200070202	05000240	Unnamed Wetland	Wetland	Freshwater Forested/Shrub Wetland	Natural						3	05001572	Unknown	Unknown	Unknown	Unknown	Unknown		Unknown	Unknown			

DRAFT

Table 1: Existing Flood Infrastructure

Existing Infrastructure ID	RFPG No.	RFPG Name	Counties	HUC8s	HUC12s	Watersheds	Feature Name	Infrastructure Type	Description	Natural or Constructed or Combination	Construction Date	Infrastructure Dimensions					Existing Infrastructure ID	Level of Service (2-year, 10-year,	Condition (Functional, Non-	Condition Description	Deficiency (Deficient, Non-	Deficiency Description	Population Protected by Infrastructure	Owning Entity	Operating Entity	Associated FMEs	Associated FMSs	Associated FMPs
												Diameter (ft)	Height (ft)	Width (ft)	Length (ft)	Area (acre)												
05001573	5	Neches	Jefferson	12040201	120402010300	05000261	Unnamed Pond	Pond	Lake/Pond	Natural	11/18/2003					2	05001573	Unknown	Unknown	Unknown	Unknown	Unknown		Unknown	Unknown			
05001574	5	Neches	Angelina	12020005	120200050602	05000173	Unnamed Pond	Pond	Lake/Pond	Natural	1/10/2004					0	05001574	Unknown	Unknown	Unknown	Unknown	Unknown		Unknown	Unknown			
05001575	5	Neches	Orange	12020003	120200030402	05000005	Unnamed Wetland	Wetland	Freshwater Forested/Shrub Wetland	Natural						0	05001575	Unknown	Unknown	Unknown	Unknown	Unknown		Unknown	Unknown			
05001576	5	Neches	Angelina	12020005	120200050104	05000161	Unnamed Pond	Pond	Lake/Pond	Natural	1/10/2004					3	05001576	Unknown	Unknown	Unknown	Unknown	Unknown		Unknown	Unknown			
05001577	5	Neches	Nacogdoches	12020004	120200040705	05000119	Unnamed Wetland	Wetland	Freshwater Forested/Shrub Wetland	Natural						1	05001577	Unknown	Unknown	Unknown	Unknown	Unknown		Unknown	Unknown			
05001578	5	Neches	Orange	12020003	120200030407	05000001	Unnamed Wetland	Wetland	Freshwater Forested/Shrub Wetland	Natural						1	05001578	Unknown	Unknown	Unknown	Unknown	Unknown		Unknown	Unknown			
05001579	5	Neches	Chambers	12040202	120402020300	05000253	Unnamed Pond	Pond	Lake/Pond	Natural	8/11/2003					0	05001579	Unknown	Unknown	Unknown	Unknown	Unknown		Unknown	Unknown			
05001580	5	Neches	Polk	12020006	120200060103	05000225	Unnamed Pond	Pond	Lake/Pond	Natural	10/23/2003					0	05001580	Unknown	Unknown	Unknown	Unknown	Unknown		Unknown	Unknown			
05001581	5	Neches	Cherokee	12020001	120200010507	05000063	Unnamed Pond	Pond	Lake/Pond	Natural	12/16/2003					0	05001581	Unknown	Unknown	Unknown	Unknown	Unknown		Unknown	Unknown			
05001582	5	Neches	Smith	12020001	120200010301	05000040	Unnamed Pond	Pond	Lake/Pond	Natural	12/16/2003					0	05001582	Unknown	Unknown	Unknown	Unknown	Unknown		Unknown	Unknown			
05001583	5	Neches	Henderson	12020001	120200010304	05000042	Unnamed Pond	Pond	Lake/Pond	Natural	12/16/2003					0	05001583	Unknown	Unknown	Unknown	Unknown	Unknown		Unknown	Unknown			
05001584	5	Neches	Tyler	12020006	120200060302	05000227	Unnamed Pond	Pond	Lake/Pond	Natural	10/23/2003					0	05001584	Unknown	Unknown	Unknown	Unknown	Unknown		Unknown	Unknown			
05001585	5	Neches	Hardin	12020003	120200030308	05000007	Unnamed Wetland	Wetland	Freshwater Forested/Shrub Wetland	Natural						2	05001585	Unknown	Unknown	Unknown	Unknown	Unknown		Unknown	Unknown			
05001586	5	Neches	Angelina	12020002	120200020106	05000108	Unnamed Pond	Pond	Lake/Pond	Natural	9/2/2003					0	05001586	Unknown	Unknown	Unknown	Unknown	Unknown		Unknown	Unknown			
05001587	5	Neches	Tyler	12020006	120200060303	05000228	Unnamed Wetland	Wetland	Freshwater Forested/Shrub Wetland	Natural						1	05001587	Unknown	Unknown	Unknown	Unknown	Unknown		Unknown	Unknown			
05001588	5	Neches	Angelina	12020005	120200050602	05000173	Unnamed Pond	Pond	Lake/Pond	Natural	1/10/2004					0	05001588	Unknown	Unknown	Unknown	Unknown	Unknown		Unknown	Unknown			
05001589	5	Neches	Nacogdoches	12020004	120200040705	05000119	Unnamed Wetland	Wetland	Freshwater Forested/Shrub Wetland	Natural						4	05001589	Unknown	Unknown	Unknown	Unknown	Unknown		Unknown	Unknown			
05001590	5	Neches	Tyler	12020003	120200030101	05000026	Unnamed Pond	Pond	Lake/Pond	Natural	9/17/2003					0	05001590	Unknown	Unknown	Unknown	Unknown	Unknown		Unknown	Unknown			
05001591	5	Neches	Rusk	12020004	120200040402	05000134	Unnamed Pond	Pond	Lake/Pond	Natural	11/7/2003					0	05001591	Unknown	Unknown	Unknown	Unknown	Unknown		Unknown	Unknown			
05001592	5	Neches	Hardin	12020006	120200060401	05000219	Unnamed Wetland	Wetland	Freshwater Forested/Shrub Wetland	Natural						3	05001592	Unknown	Unknown	Unknown	Unknown	Unknown		Unknown	Unknown			
05001593	5	Neches	Cherokee	12020004	120200040304	05000133	Unnamed Pond	Pond	Lake/Pond	Natural	11/7/2003					0	05001593	Unknown	Unknown	Unknown	Unknown	Unknown		Unknown	Unknown			
05001594	5	Neches	Cherokee	12020002	120200020105	05000074	Unnamed Wetland	Wetland	Freshwater Forested/Shrub Wetland	Natural						1	05001594	Unknown	Unknown	Unknown	Unknown	Unknown		Unknown	Unknown			
05001595	5	Neches	Hardin	12020003	120200030308	05000007	Unnamed Wetland	Wetland	Freshwater Emergent Wetland	Natural						0	05001595	Unknown	Unknown	Unknown	Unknown	Unknown		Unknown	Unknown			
05001596	5	Neches	Polk	12020002	120200020409	05000098	Unnamed Pond	Pond	Lake/Pond	Natural	9/2/2003					0	05001596	Unknown	Unknown	Unknown	Unknown	Unknown		Unknown	Unknown			
05001597	5	Neches	Anderson	12020001	120200010504	05000034	Unnamed Pond	Pond	Lake/Pond	Natural	12/16/2003					2	05001597	Unknown	Unknown	Unknown	Unknown	Unknown		Unknown	Unknown			
05001598	5	Neches	San Augustine	12020005	120200050901	05000184	Unnamed Pond	Pond	Lake/Pond	Natural	1/10/2004					0	05001598	Unknown	Unknown	Unknown	Unknown	Unknown		Unknown	Unknown			
05001599	5	Neches	Henderson	12020001	120200010202	05000049	Unnamed Pond	Pond	Lake/Pond	Natural	12/16/2003					0	05001599	Unknown	Unknown	Unknown	Unknown	Unknown		Unknown	Unknown			
05001600	5	Neches	Liberty	12040202	120402020100	05000250	Unnamed Wetland	Wetland	Freshwater Forested/Shrub Wetland	Natural						2	05001600	Unknown	Unknown	Unknown	Unknown	Unknown		Unknown	Unknown			
05001601	5	Neches	Chambers	12040202	120402020300	05000253	Unnamed Pond	Pond	Lake/Pond	Natural	8/11/2003					12	05001601	Unknown	Unknown	Unknown	Unknown	Unknown		Unknown	Unknown			
05001602	5	Neches	Anderson	12020001	120200010503	05000027	Unnamed Pond	Pond	Lake/Pond	Natural	12/16/2003					0	05001602	Unknown	Unknown	Unknown	Unknown	Unknown		Unknown	Unknown			
05001603	5	Neches	Orange	12020003	120200030403	05000025	Unnamed Wetland	Wetland	Freshwater Emergent Wetland	Natural						1	05001603	Unknown	Unknown	Unknown	Unknown	Unknown		Unknown	Unknown			
05001604	5	Neches	Shelby	12020005	120200050401	05000157	Unnamed Pond	Pond	Lake/Pond	Natural	1/10/2004					0	05001604	Unknown	Unknown	Unknown	Unknown	Unknown		Unknown	Unknown			
05001605	5	Neches	Houston	12020002	120200020401	05000089	Unnamed Pond	Pond	Lake/Pond	Natural	9/2/2003					0	05001605	Unknown	Unknown	Unknown	Unknown	Unknown		Unknown	Unknown			
05001606	5	Neches	Nacogdoches	12020004	120200040602	05000115	Unnamed Wetland	Wetland	Freshwater Forested/Shrub Wetland	Natural						7	05001606	Unknown	Unknown	Unknown	Unknown	Unknown		Unknown	Unknown			
05001607	5	Neches	Smith	12020004	120200040106	05000121	Unnamed Wetland	Wetland	Freshwater Forested/Shrub Wetland	Natural						1	05001607	Unknown	Unknown	Unknown	Unknown	Unknown		Unknown	Unknown			
05001608	5	Neches	San Augustine	12020005	120200050404	05000170	Unnamed Wetland	Wetland	Freshwater Forested/Shrub Wetland	Natural						7	05001608	Unknown	Unknown	Unknown	Unknown	Unknown		Unknown	Unknown			
05001609	5	Neches	Rusk	12020004	120200040502	05000139	Unnamed Pond	Pond	Lake/Pond	Natural	11/7/2003					0	05001609	Unknown	Unknown	Unknown	Unknown	Unknown		Unknown	Unknown			
05001610	5	Neches	Rusk	12020004	120200040303	05000132	Unnamed Pond	Pond	Lake/Pond	Natural	11/7/2003					412	05001610	Unknown	Unknown	Unknown	Unknown	Unknown		Unknown	Unknown			
05001611	5	Neches	Jefferson	12020003	120200030405	05000003	Unnamed Pond	Pond	Lake/Pond	Natural	9/17/2003					3	05001611	Unknown	Unknown	Unknown	Unknown	Unknown		Unknown	Unknown			
05001612	5	Neches	Tyler	12020006	120200060203	05000226	Unnamed Pond	Pond	Lake/Pond	Natural	10/23/2003					0	05001612	Unknown	Unknown	Unknown	Unknown	Unknown		Unknown	Unknown			
05001613	5	Neches	Angelina	12020005	120200050602	05000173	Unnamed Pond	Pond	Lake/Pond	Natural	1/10/2004					0	05001613	Unknown	Unknown	Unknown	Unknown	Unknown		Unknown	Unknown			
05001614	5	Neches	Chambers	12040202	120402020300	05000253	Unnamed Pond	Pond	Lake/Pond	Natural	8/11/2003					0	05001614	Unknown	Unknown	Unknown	Unknown	Unknown		Unknown	Unknown			
05001615	5	Neches	Hardin	12020007	120200070202	05000240	Unnamed Wetland	Wetland	Freshwater Forested/Shrub Wetland	Natural						2	05001615	Unknown	Unknown	Unknown	Unknown	Unknown		Unknown	Unknown			
05001616	5	Neches	Henderson	12020001	120200010403	05000056	Unnamed Pond	Pond	Lake/Pond	Natural	12/16/2003					0	05001616	Unknown	Unknown	Unknown	Unknown	Unknown		Unknown	Unknown			
05001617	5	Neches	Galveston	12040202	120402020400	05000251	Unnamed Pond	Pond	Lake/Pond	Natural	8/11/2003					1	05001617	Unknown	Unknown	Unknown	Unknown	Unknown		Unknown	Unknown			
05001618	5	Neches	Cherokee	12020001	120200010402	05000055	Unnamed Pond	Pond	Lake/Pond	Natural	12/16/2003					0	05001618	Unknown	Unknown	Unknown	Unknown	Unknown		Unknown	Unknown			

DRAFT