

VOLUME 2
Appendix 2-A (Map 11, 12A)

FINAL

**REGION 5 NECHES
2023 REGIONAL FLOOD PLAN**

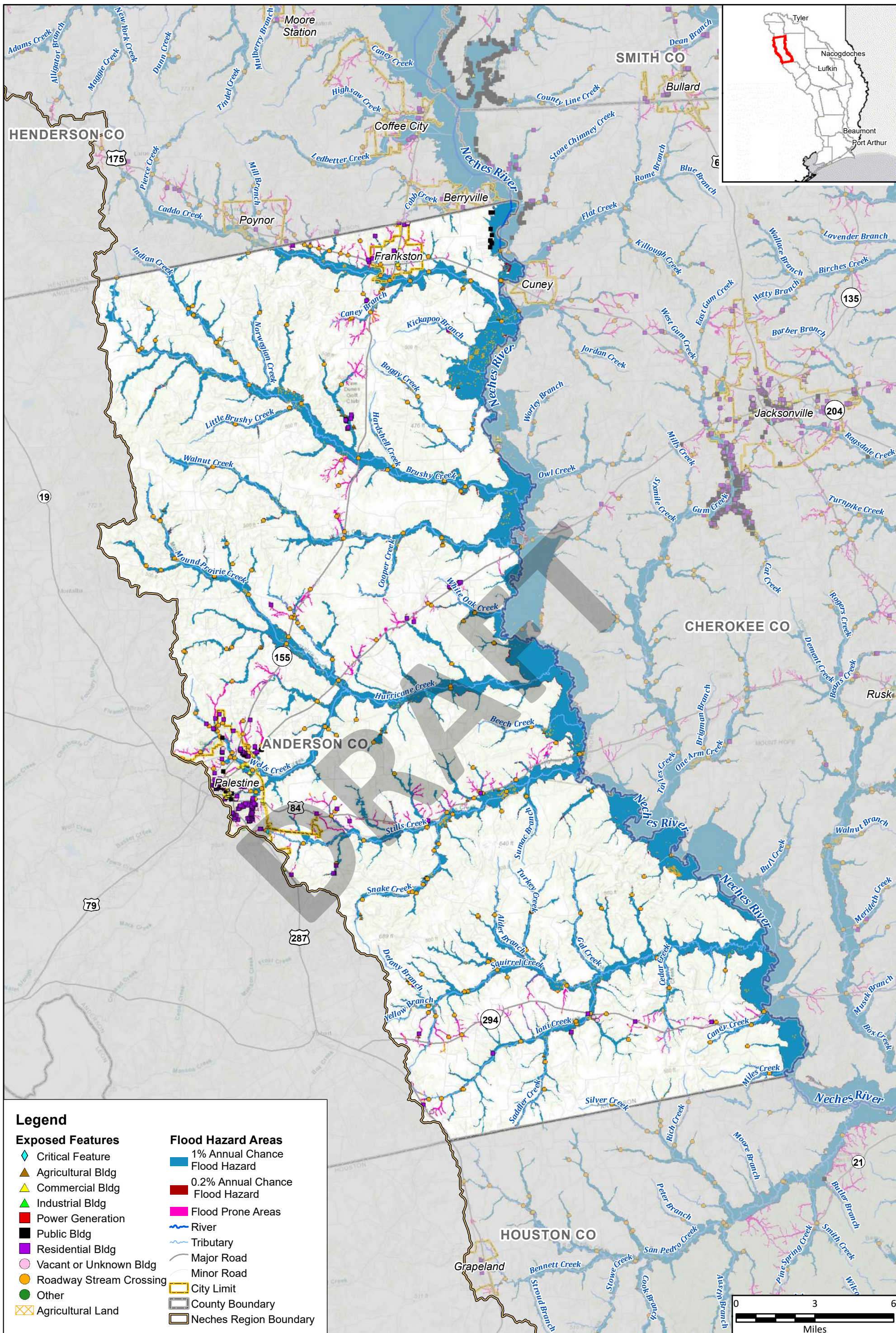
JANUARY 2023

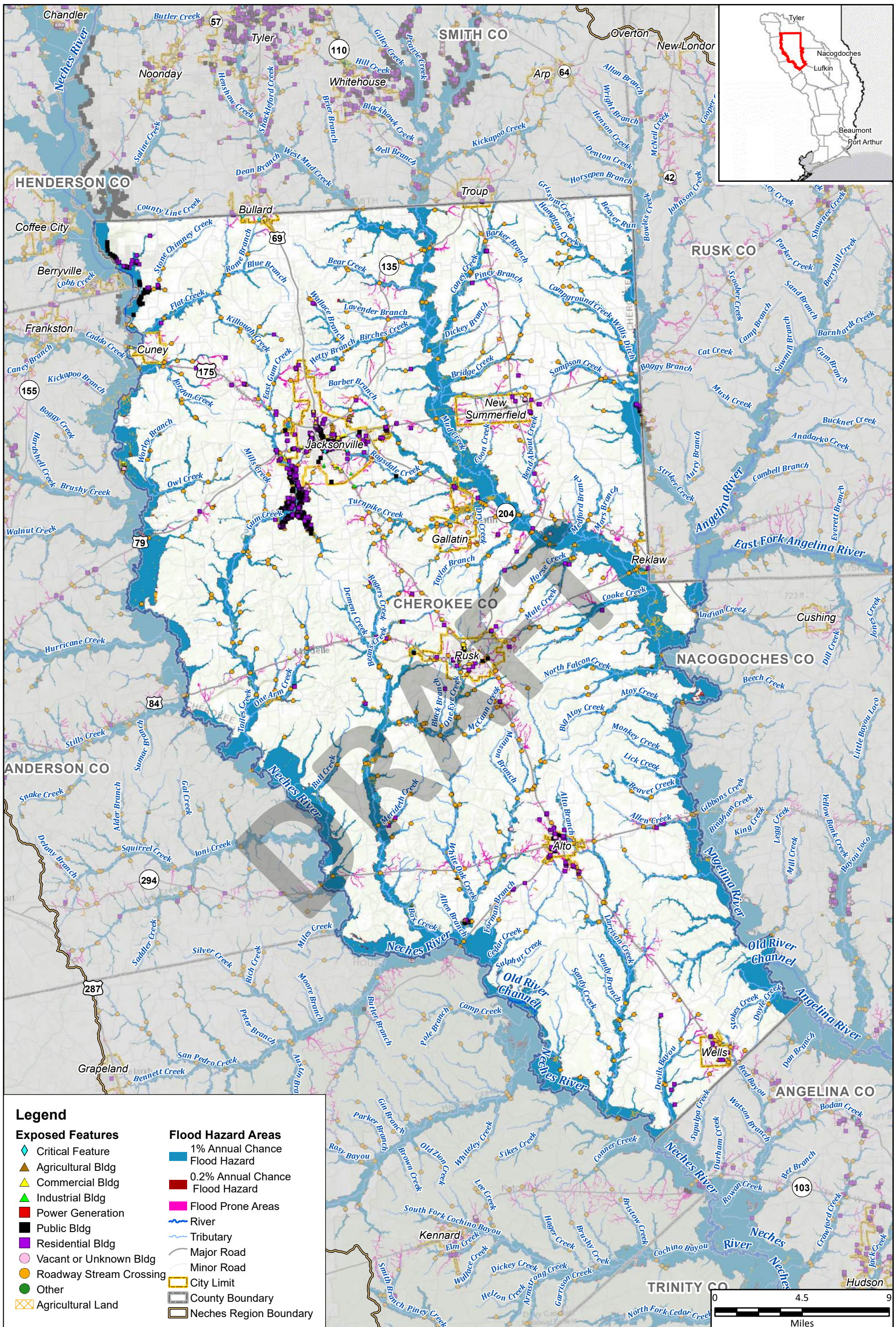
DRAFT

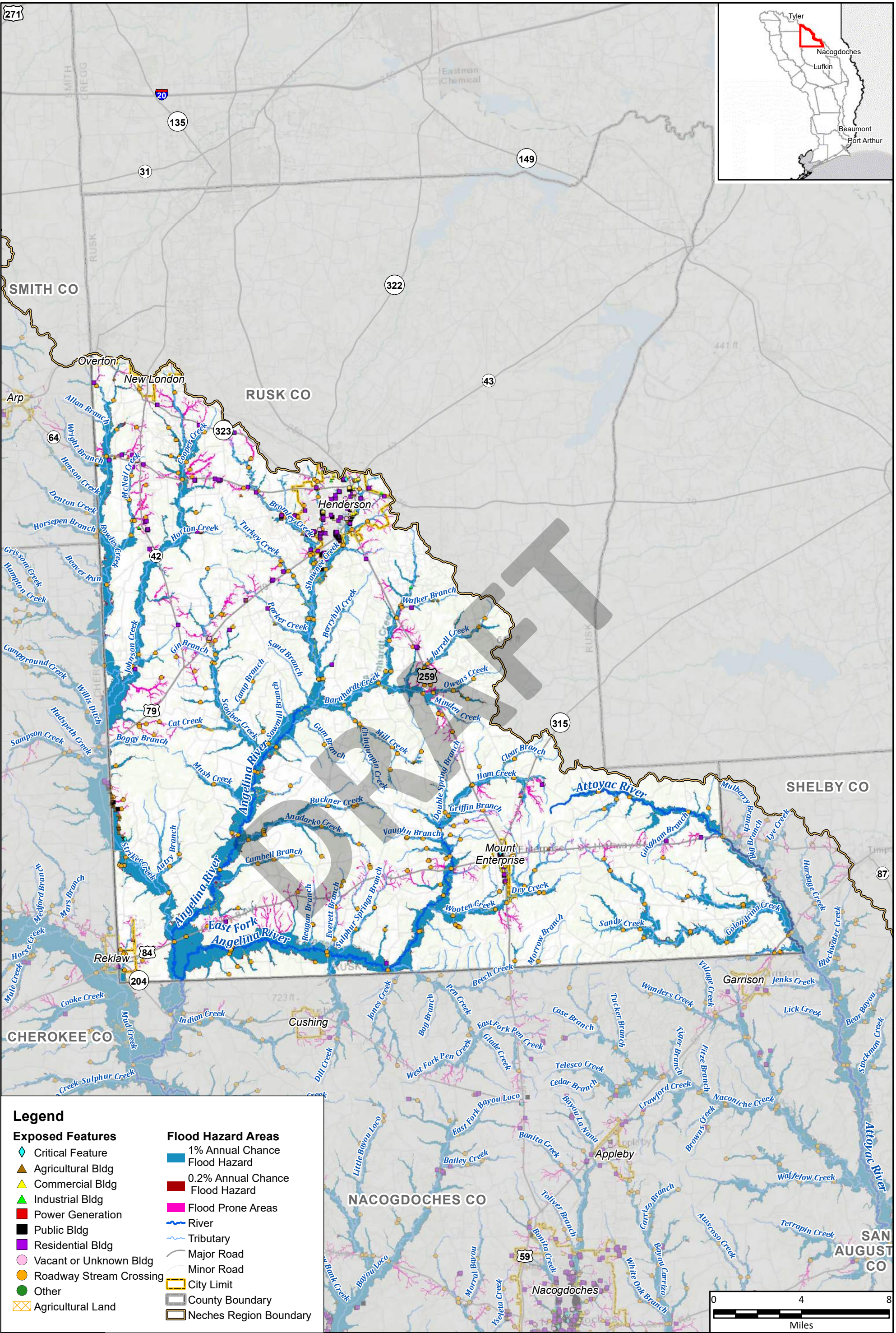
PREPARED FOR THE
REGION 5 NECHES FLOOD PLANNING GROUP

DRAFT

**APPENDIX 2-A
SUPPLEMENTARY MAPS FOR CHAPTER 2**







Legend

Exposed Features

- ◆ Critical Feature
- ▲ Agricultural Bldg
- ▲ Commercial Bldg
- ▲ Industrial Bldg
- Power Generation
- Public Bldg
- Residential Bldg
- Vacant or Unknown Bldg
- Roadway Stream Crossing
- Other
- Agricultural Land


Flood Hazard Areas

- 1% Annual Chance Flood Hazard
- 0.2% Annual Chance Flood Hazard
- Flood Prone Areas
- River
- Tributary
- Major Road
- Minor Road
- City Limit
- County Boundary
- Neches Region Boundary

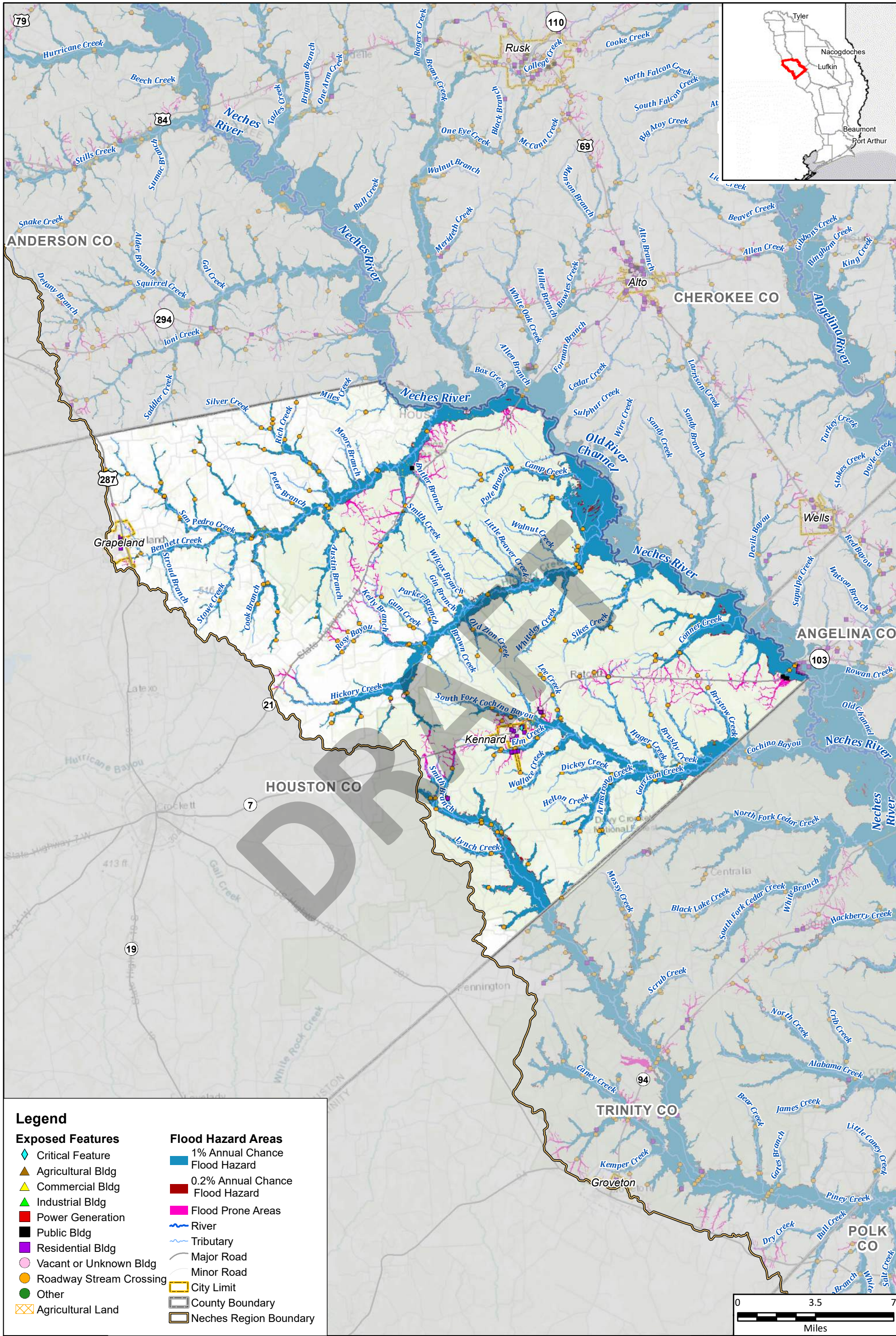


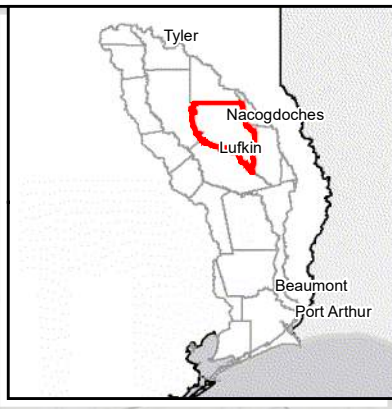
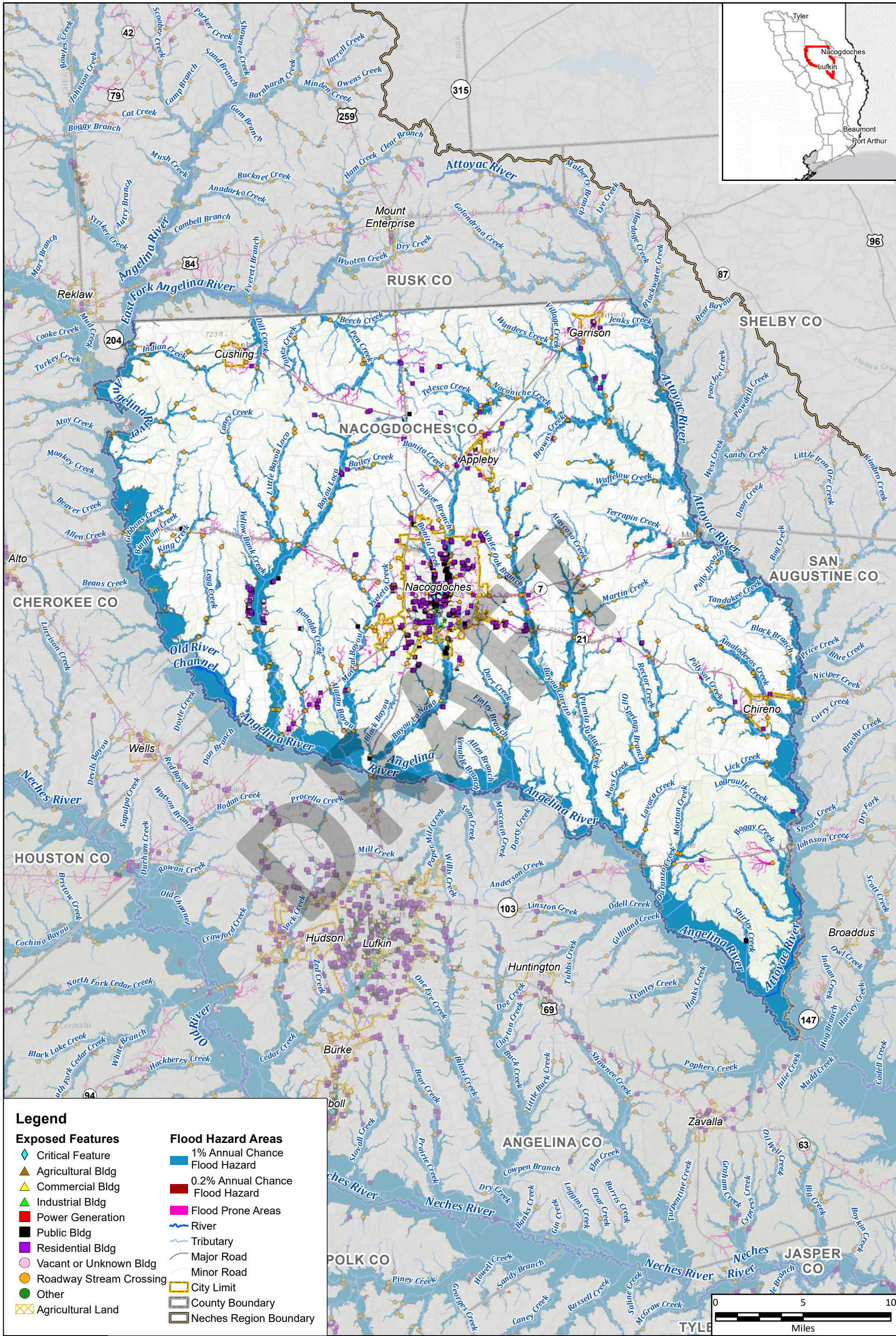
Region 5: Neches Regional Flood Plan
Rusk County

Future Condition Flood Exposure



MAP 11
FIGURE 8 of 29






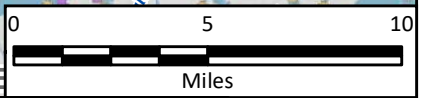
Legend

- | | |
|---------------------------|-----------------------------------|
| Exposed Features | Flood Hazard Areas |
| ◆ Critical Feature | ■ 1% Annual Chance Flood Hazard |
| ▲ Agricultural Bldg | ■ 0.2% Annual Chance Flood Hazard |
| ▲ Commercial Bldg | ■ Flood Prone Areas |
| ▲ Industrial Bldg | — River |
| ■ Power Generation | — Tributary |
| ■ Public Bldg | — Major Road |
| ■ Residential Bldg | — Minor Road |
| ○ Vacant or Unknown Bldg | — City Limit |
| ● Roadway Stream Crossing | — County Boundary |
| ● Other | — Neches Region Boundary |
| ⊠ Agricultural Land | |

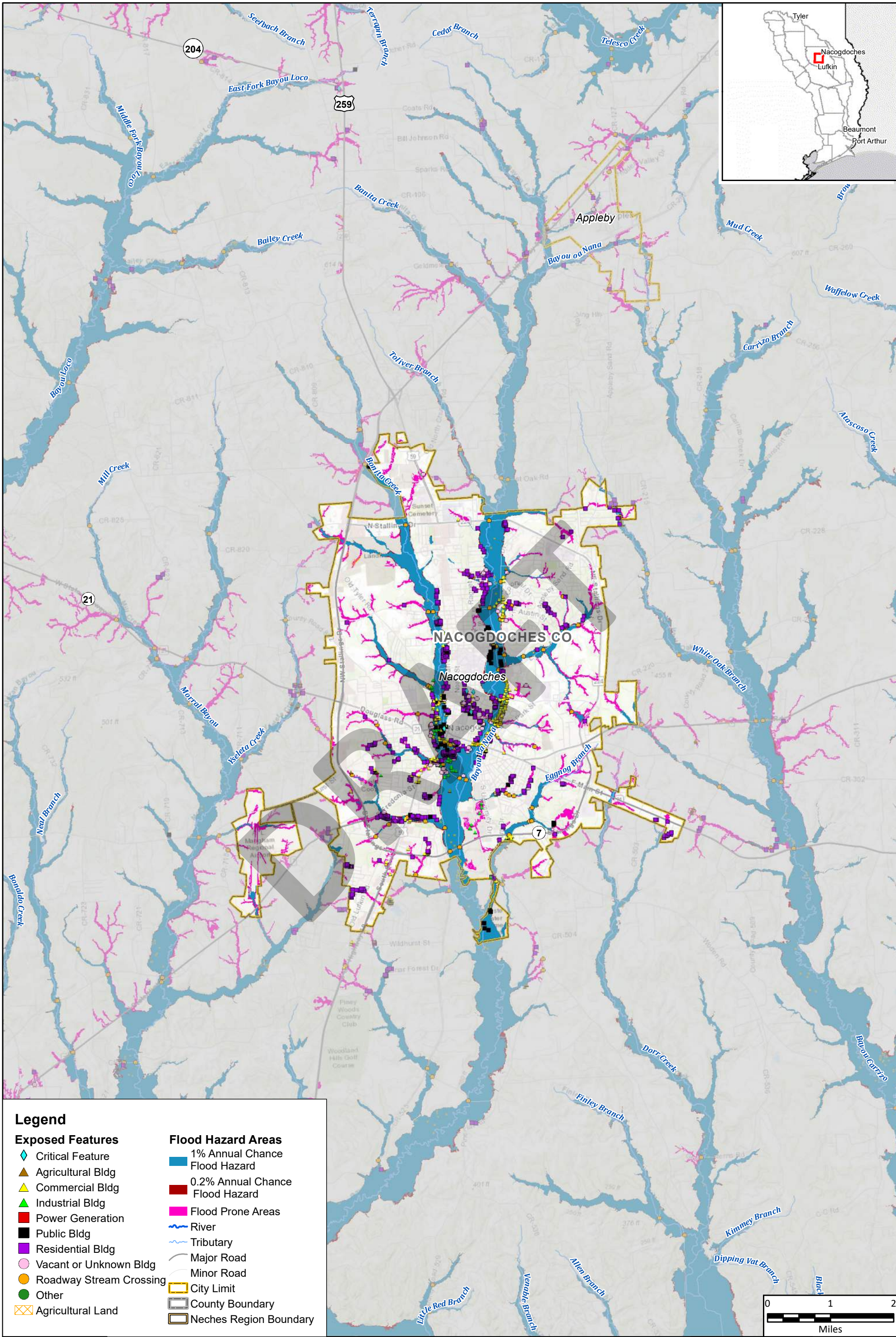


Region 5: Neches Regional Flood Plan
Nacogdoches County

Future Condition Flood Exposure



MAP 11
FIGURE 10 of 29



Legend

Exposed Features

- ◆ Critical Feature
- ▲ Agricultural Bldg
- ▲ Commercial Bldg
- ▲ Industrial Bldg
- Power Generation
- Public Bldg
- Residential Bldg
- Vacant or Unknown Bldg
- Roadway Stream Crossing
- Other
- Agricultural Land


Flood Hazard Areas

- 1% Annual Chance Flood Hazard
- 0.2% Annual Chance Flood Hazard
- Flood Prone Areas
- River
- Tributary
- Major Road
- Minor Road
- City Limit
- County Boundary
- Neches Region Boundary

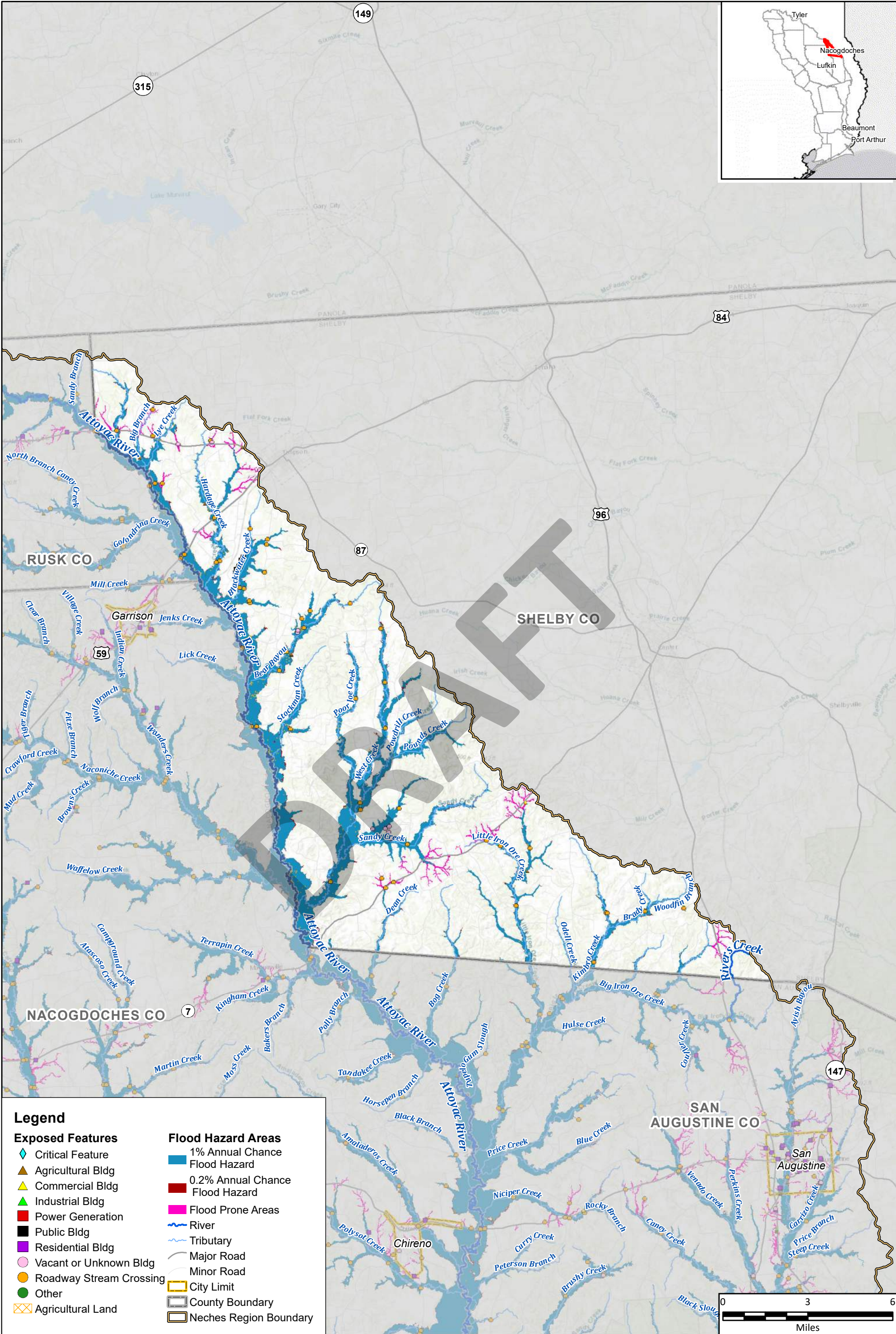
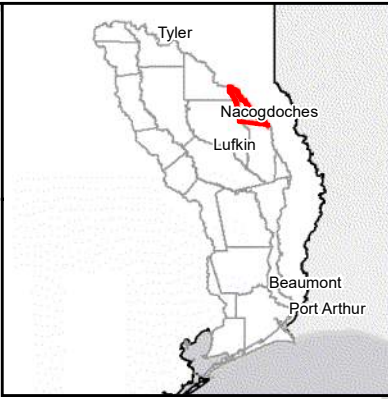


Region 5: Neches Regional Flood Plan
City of Nacogdoches

Future Condition Flood Exposure



MAP 11
FIGURE 11 of 29



Legend

Exposed Features

- Critical Feature
- Agricultural Bldg
- Commercial Bldg
- Industrial Bldg
- Power Generation
- Public Bldg
- Residential Bldg
- Vacant or Unknown Bldg
- Roadway Stream Crossing
- Other
- Agricultural Land

Flood Hazard Areas

- 1% Annual Chance Flood Hazard
- 0.2% Annual Chance Flood Hazard
- Flood Prone Areas
- River
- Tributary
- Major Road
- Minor Road
- City Limit
- County Boundary
- Neches Region Boundary


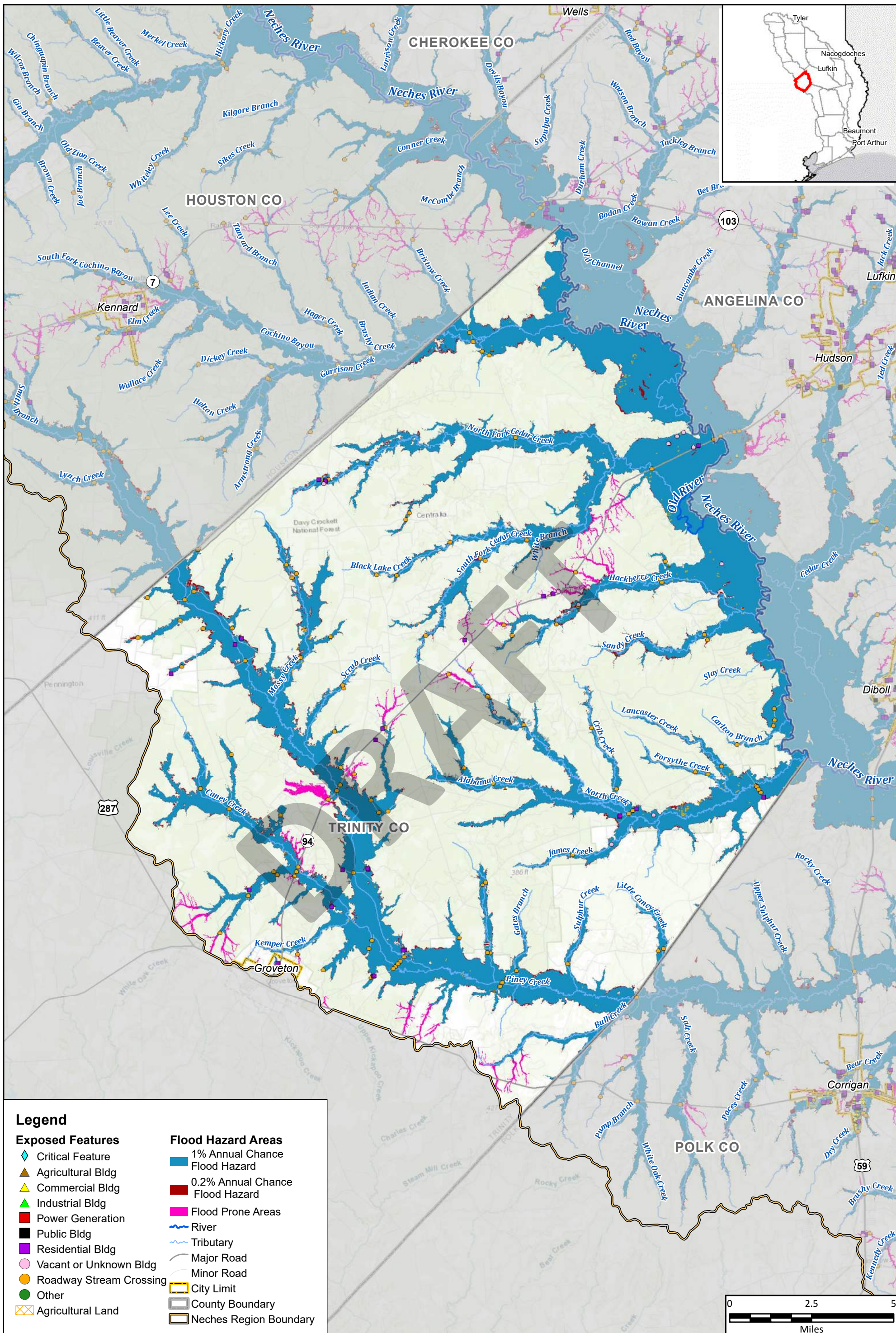


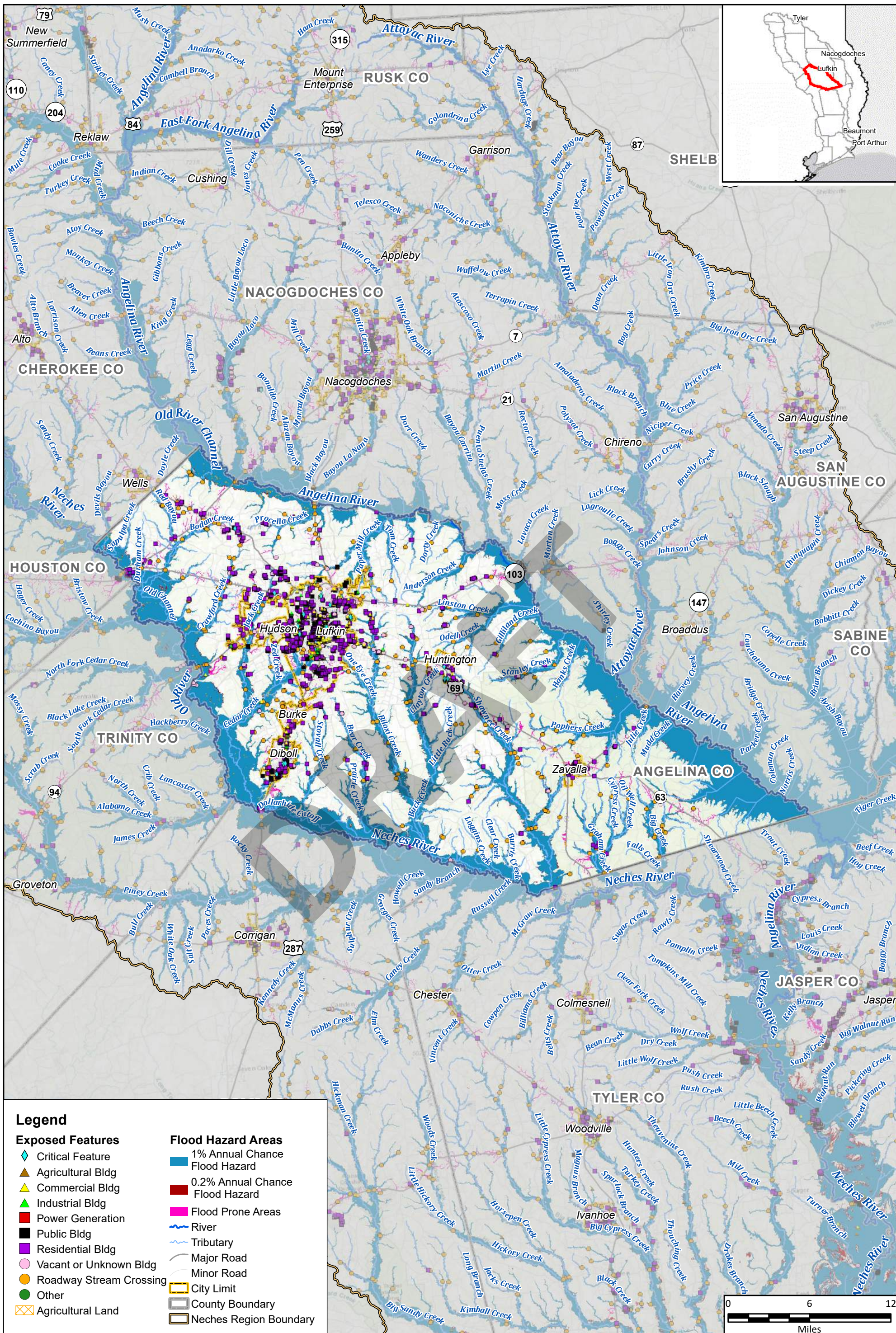
Region 5: Neches Regional Flood Plan
Shelby County

Future Condition Flood Exposure



MAP 11
FIGURE 12 of 29






Legend

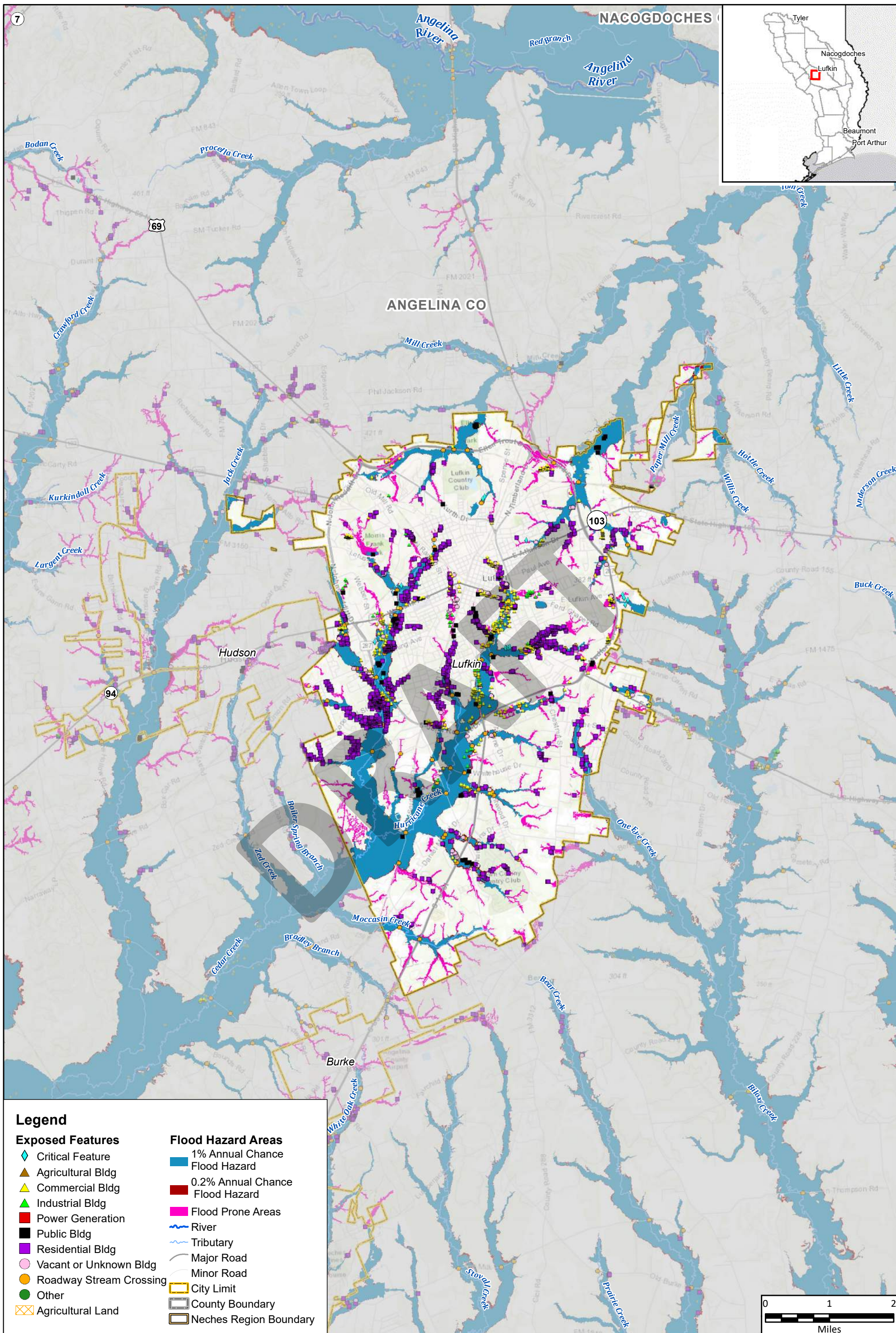
Exposed Features

- ◆ Critical Feature
- ▲ Agricultural Bldg
- ▲ Commercial Bldg
- ▲ Industrial Bldg
- Power Generation
- Public Bldg
- Residential Bldg
- Vacant or Unknown Bldg
- Roadway Stream Crossing
- Other
- Agricultural Land

Flood Hazard Areas

- 1% Annual Chance Flood Hazard
- 0.2% Annual Chance Flood Hazard
- Flood Prone Areas
- River
- Tributary
- Major Road
- Minor Road
- City Limit
- County Boundary
- Neches Region Boundary






Legend


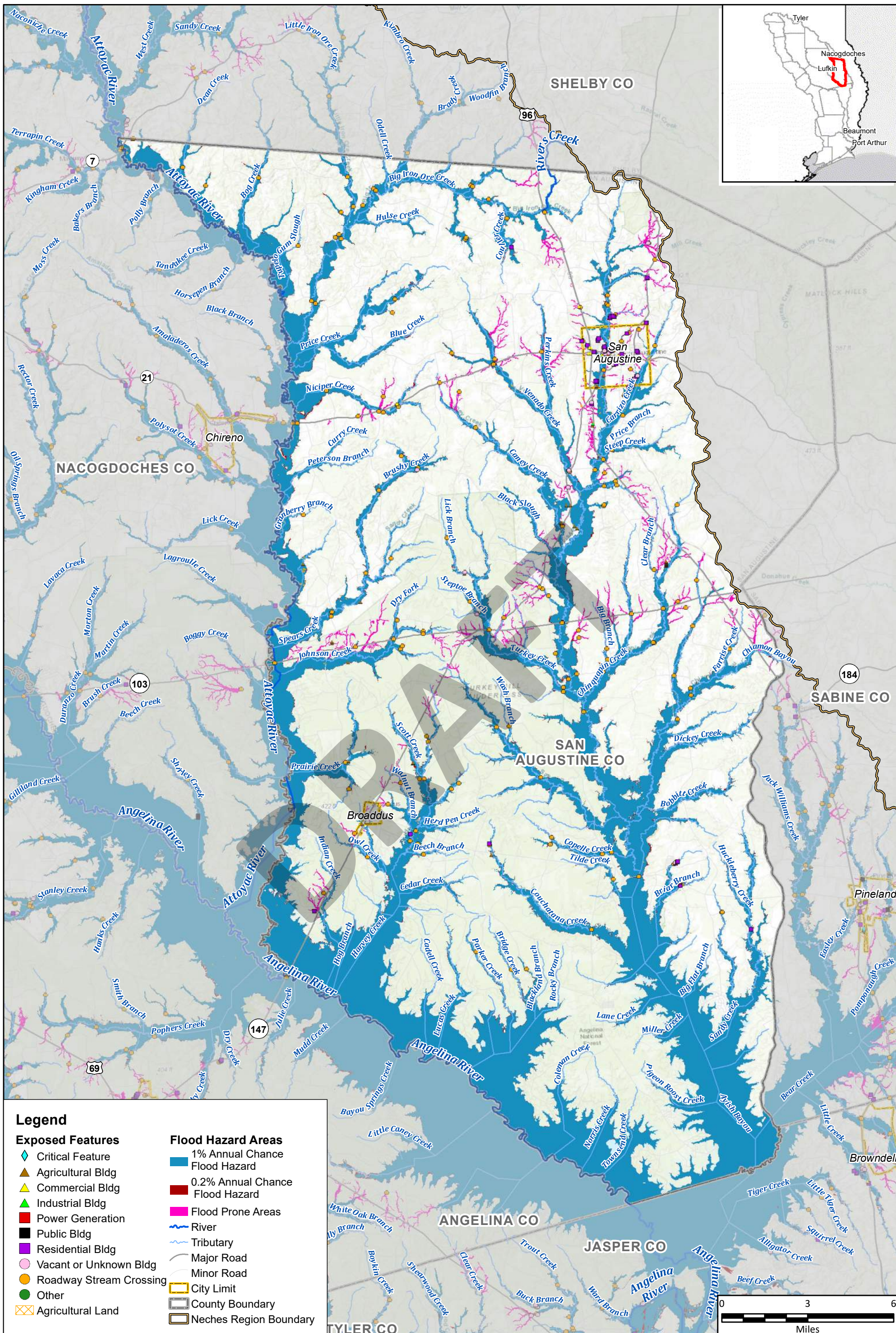
Exposed Features

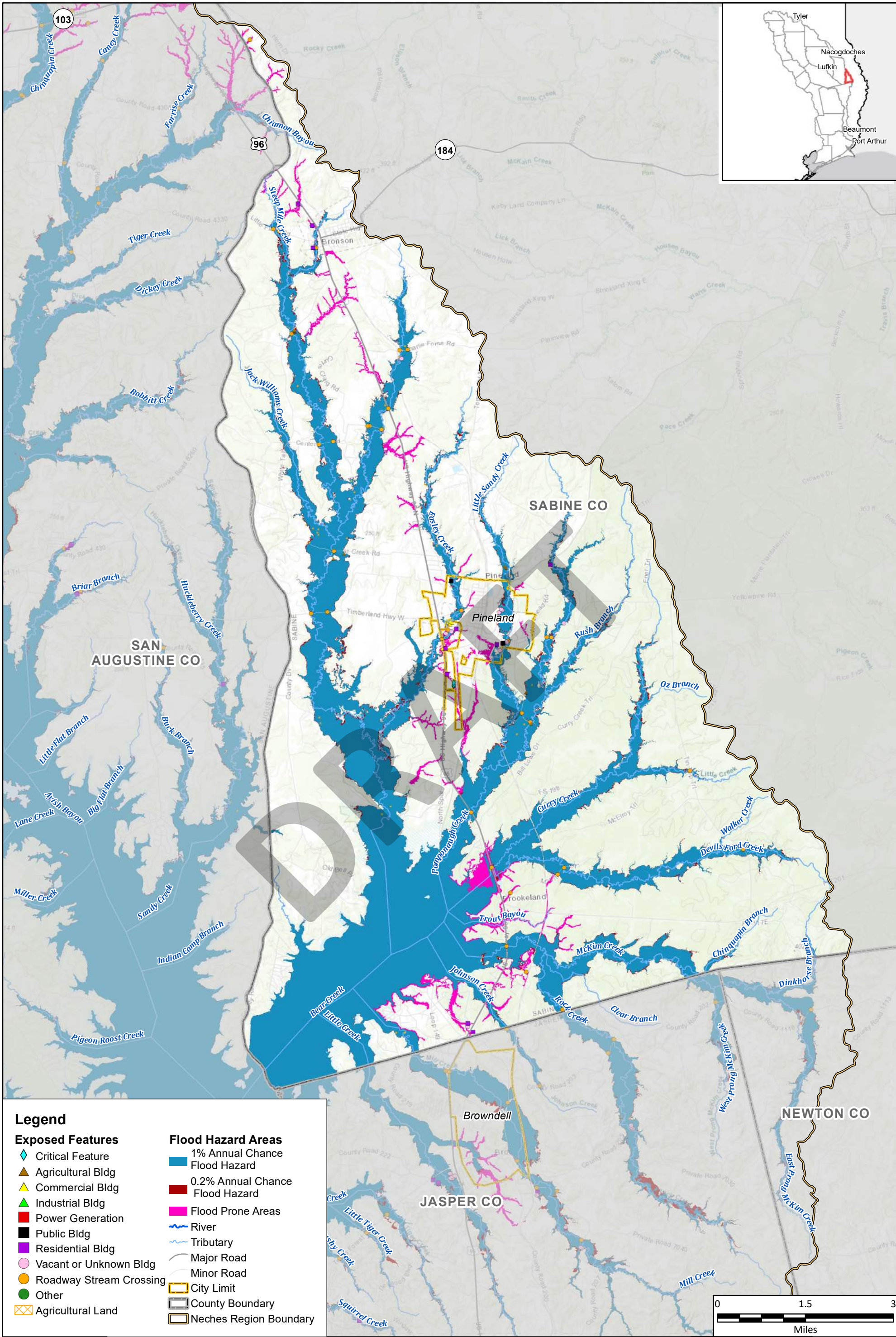
- ◆ Critical Feature
- ▲ Agricultural Bldg
- ▲ Commercial Bldg
- ▲ Industrial Bldg
- Power Generation
- Public Bldg
- Residential Bldg
- Vacant or Unknown Bldg
- Roadway Stream Crossing
- Other
- Agricultural Land

Flood Hazard Areas

- 1% Annual Chance Flood Hazard
- 0.2% Annual Chance Flood Hazard
- Flood Prone Areas
- River
- Tributary
- Major Road
- Minor Road
- City Limit
- County Boundary
- Neches Region Boundary







Legend

Exposed Features

- ◆ Critical Feature
- ▲ Agricultural Bldg
- ▲ Commercial Bldg
- ▲ Industrial Bldg
- Power Generation
- Public Bldg
- Residential Bldg
- Vacant or Unknown Bldg
- Roadway Stream Crossing
- Other
- Agricultural Land


Flood Hazard Areas

- 1% Annual Chance Flood Hazard
- 0.2% Annual Chance Flood Hazard
- Flood Prone Areas
- River
- Tributary
- Major Road
- Minor Road
- City Limit
- County Boundary
- Neches Region Boundary

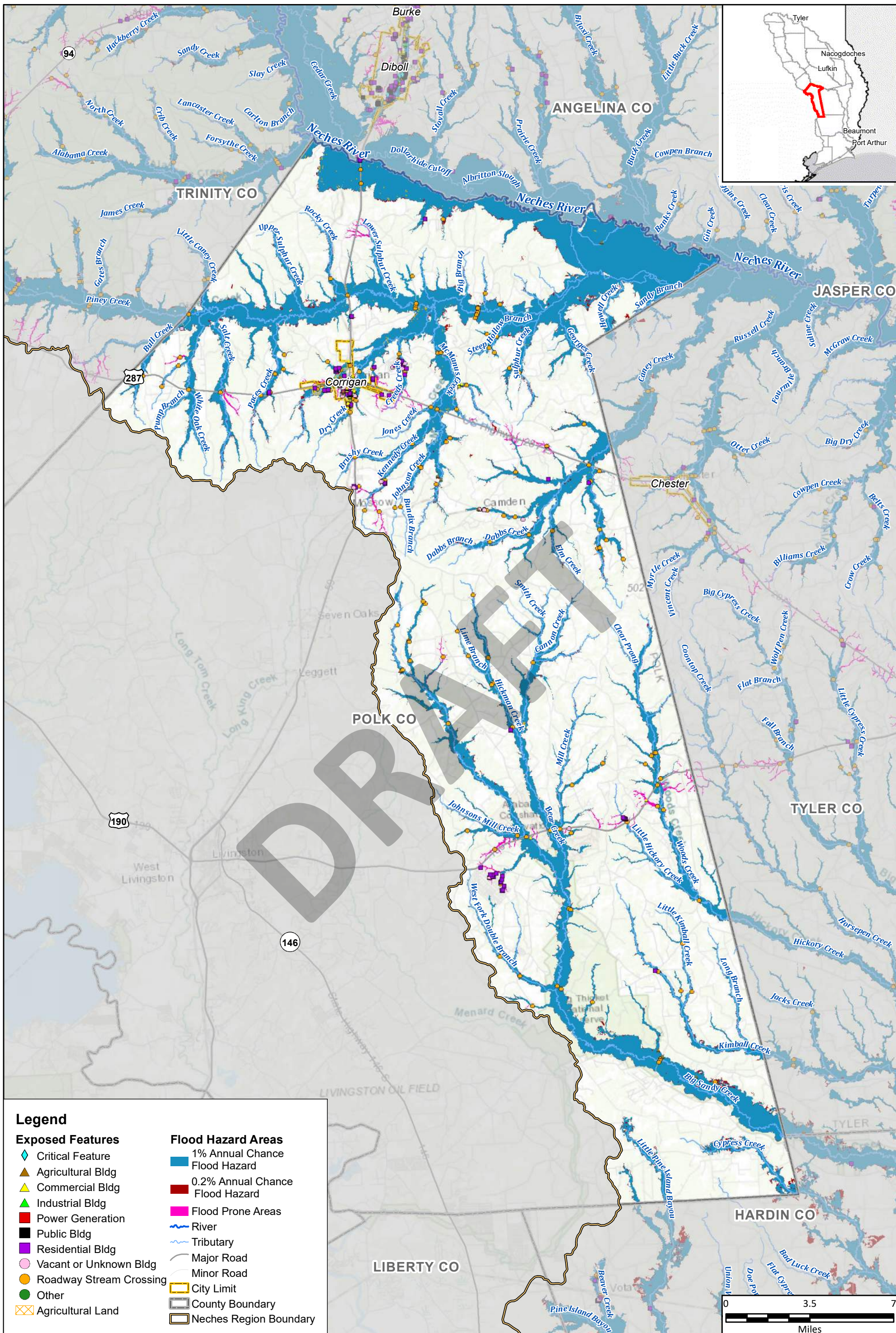


Region 5: Neches Regional Flood Plan
Sabine County

Future Condition Flood Exposure



MAP
11
FIGURE
17 of 29



Legend

Exposed Features

- Critical Feature
- Agricultural Bldg
- Commercial Bldg
- Industrial Bldg
- Power Generation
- Public Bldg
- Residential Bldg
- Vacant or Unknown Bldg
- Roadway Stream Crossing
- Other
- Agricultural Land


Flood Hazard Areas

- 1% Annual Chance Flood Hazard
- 0.2% Annual Chance Flood Hazard
- Flood Prone Areas
- River
- Tributary
- Major Road
- Minor Road
- City Limit
- County Boundary
- Neches Region Boundary

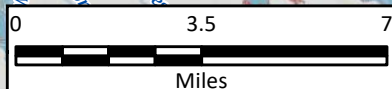


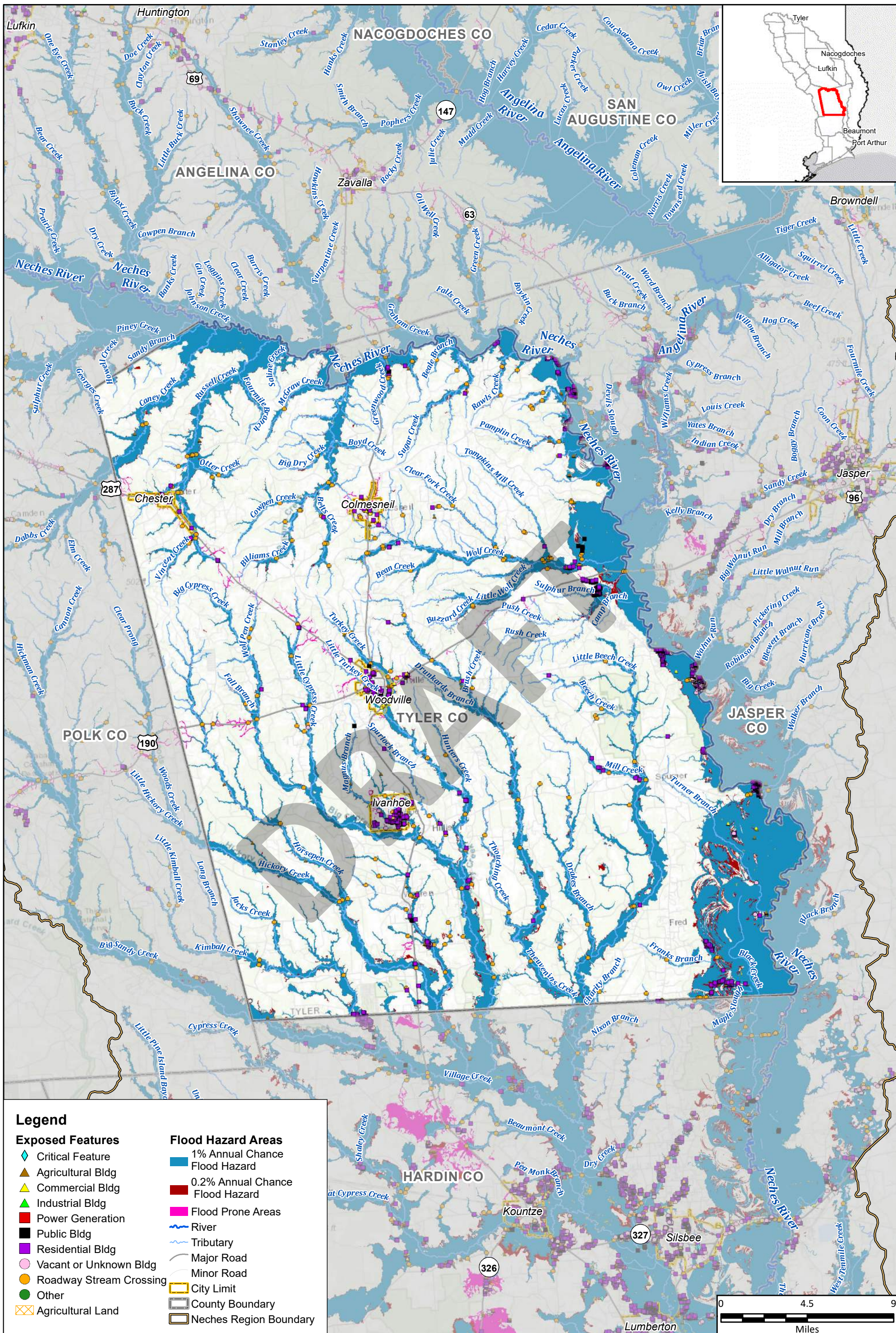
Region 5: Neches Regional Flood Plan
Polk County

Future Condition Flood Exposure



MAP 11
FIGURE 18 of 29





Legend

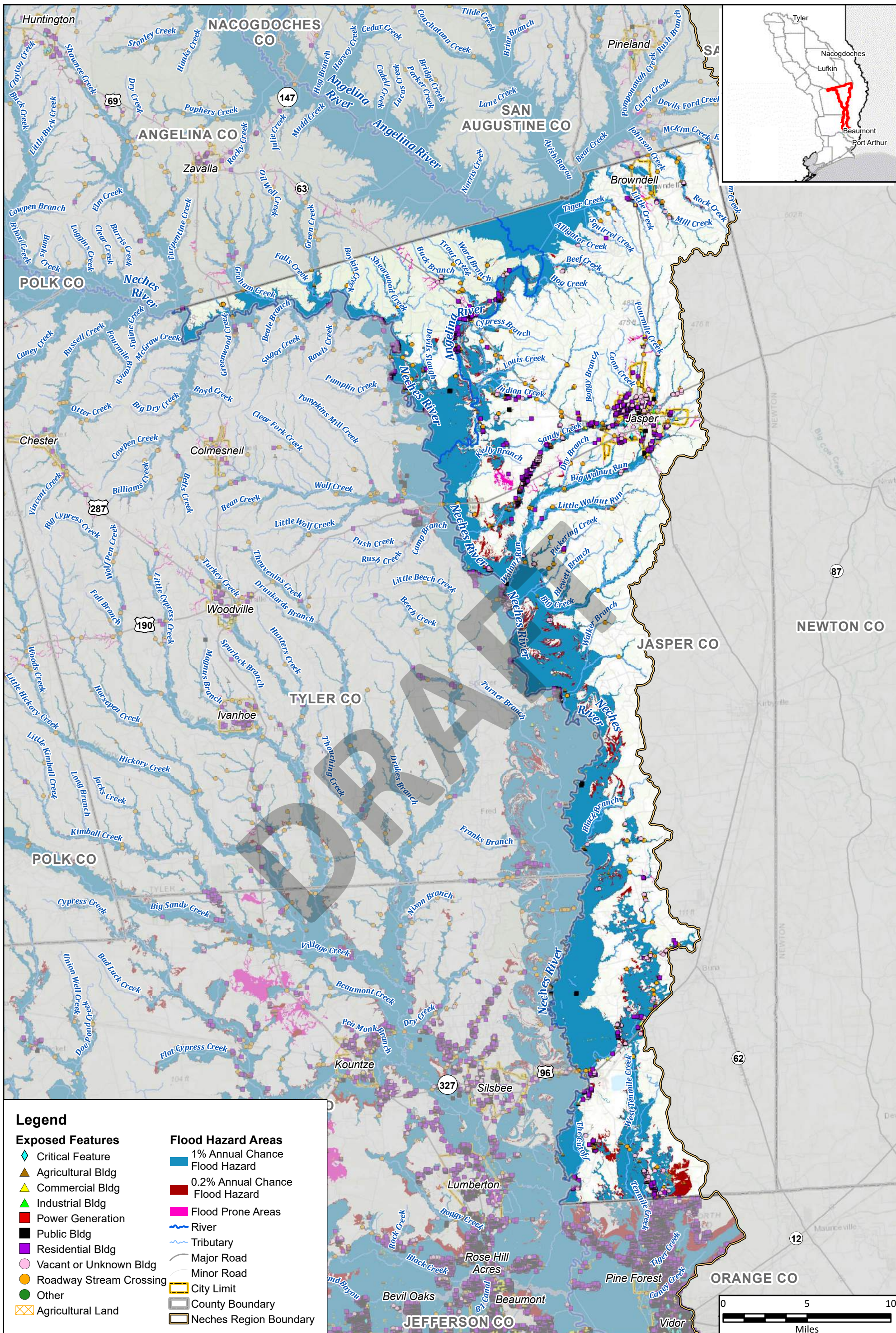
Exposed Features

- ◆ Critical Feature
- ▲ Agricultural Bldg
- ▲ Commercial Bldg
- ▲ Industrial Bldg
- Power Generation
- Public Bldg
- Residential Bldg
- Vacant or Unknown Bldg
- Roadway Stream Crossing
- Other
- Agricultural Land

Flood Hazard Areas

- 1% Annual Chance Flood Hazard
- 0.2% Annual Chance Flood Hazard
- Flood Prone Areas
- River
- Tributary
- Major Road
- Minor Road
- City Limit
- County Boundary
- Neches Region Boundary





Legend

Exposed Features

- ◆ Critical Feature
- ▲ Agricultural Bldg
- ▲ Commercial Bldg
- ▲ Industrial Bldg
- Power Generation
- Public Bldg
- Residential Bldg
- Vacant or Unknown Bldg
- Roadway Stream Crossing
- Other
- Agricultural Land


Flood Hazard Areas

- 1% Annual Chance Flood Hazard
- 0.2% Annual Chance Flood Hazard
- Flood Prone Areas
- River
- Tributary
- Major Road
- Minor Road
- City Limit
- County Boundary
- Neches Region Boundary

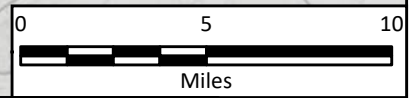


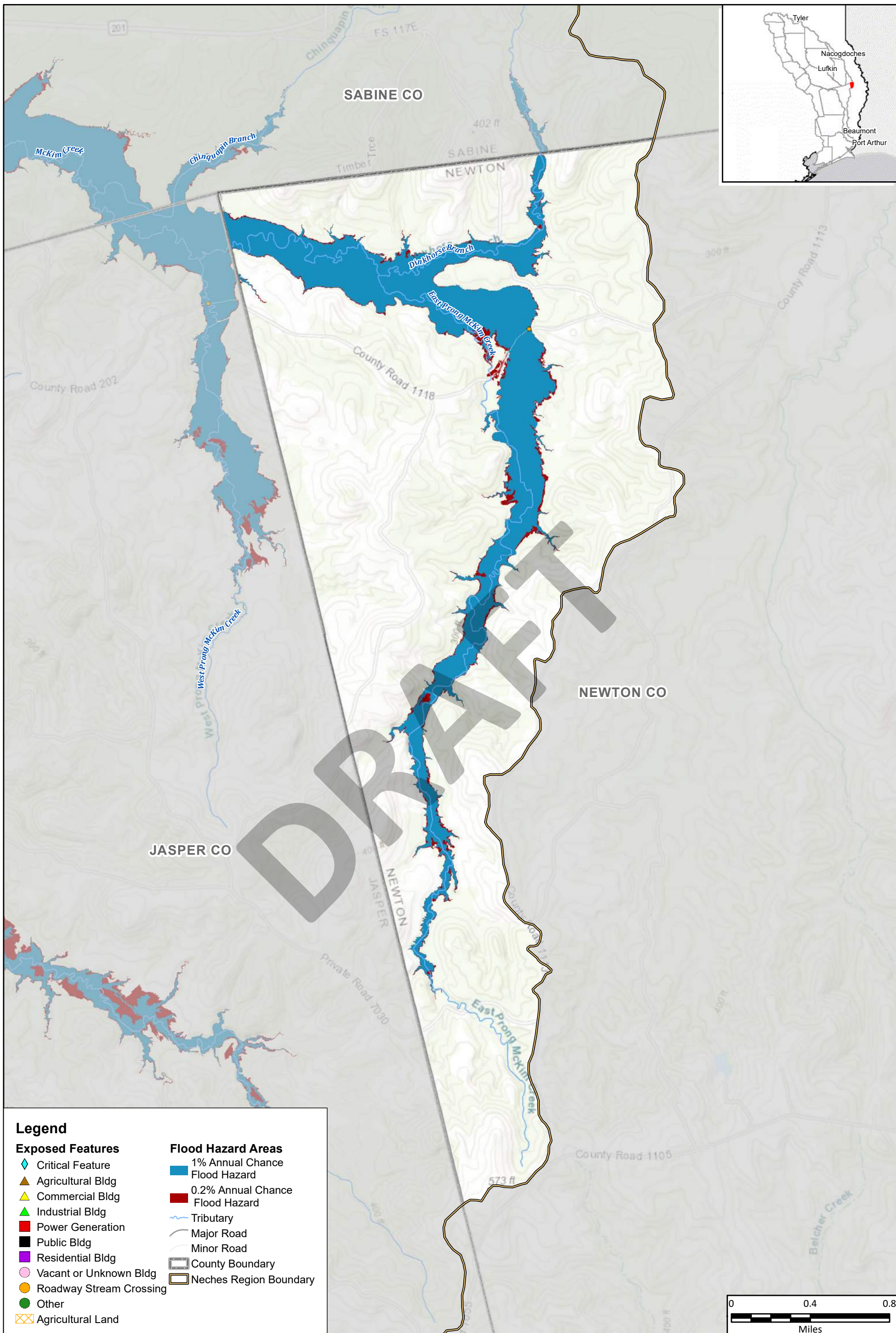
Region 5: Neches Regional Flood Plan
Jasper County

Future Condition Flood Exposure



MAP 11
FIGURE 20 of 29






Legend

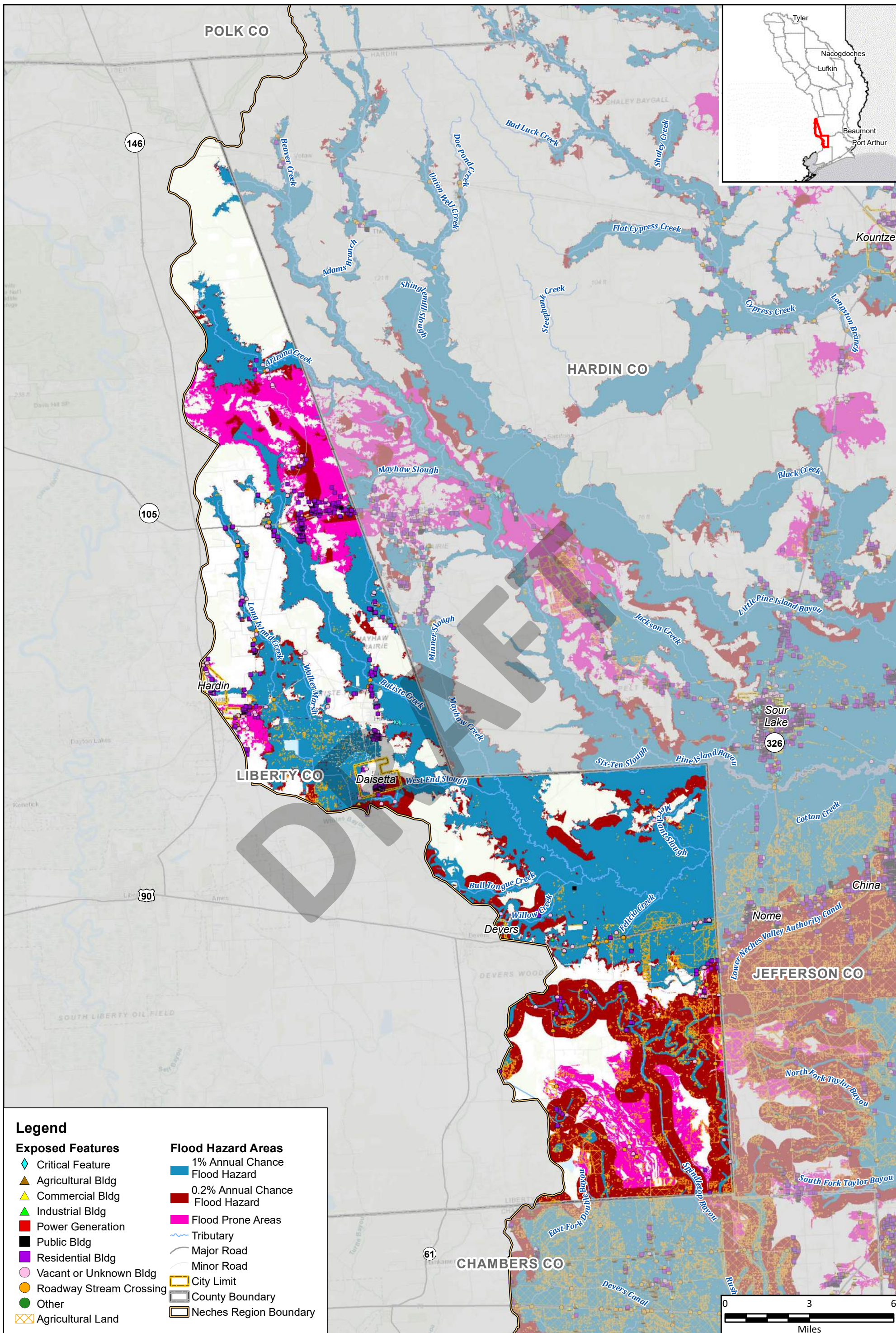
Exposed Features

- ◆ Critical Feature
- ▲ Agricultural Bldg
- ▲ Commercial Bldg
- ▲ Industrial Bldg
- Power Generation
- Public Bldg
- Residential Bldg
- Vacant or Unknown Bldg
- Roadway Stream Crossing
- Other
- Agricultural Land

Flood Hazard Areas

- 1% Annual Chance Flood Hazard
- 0.2% Annual Chance Flood Hazard
- ~ Tributary
- Major Road
- Minor Road
- County Boundary
- Neches Region Boundary






Legend

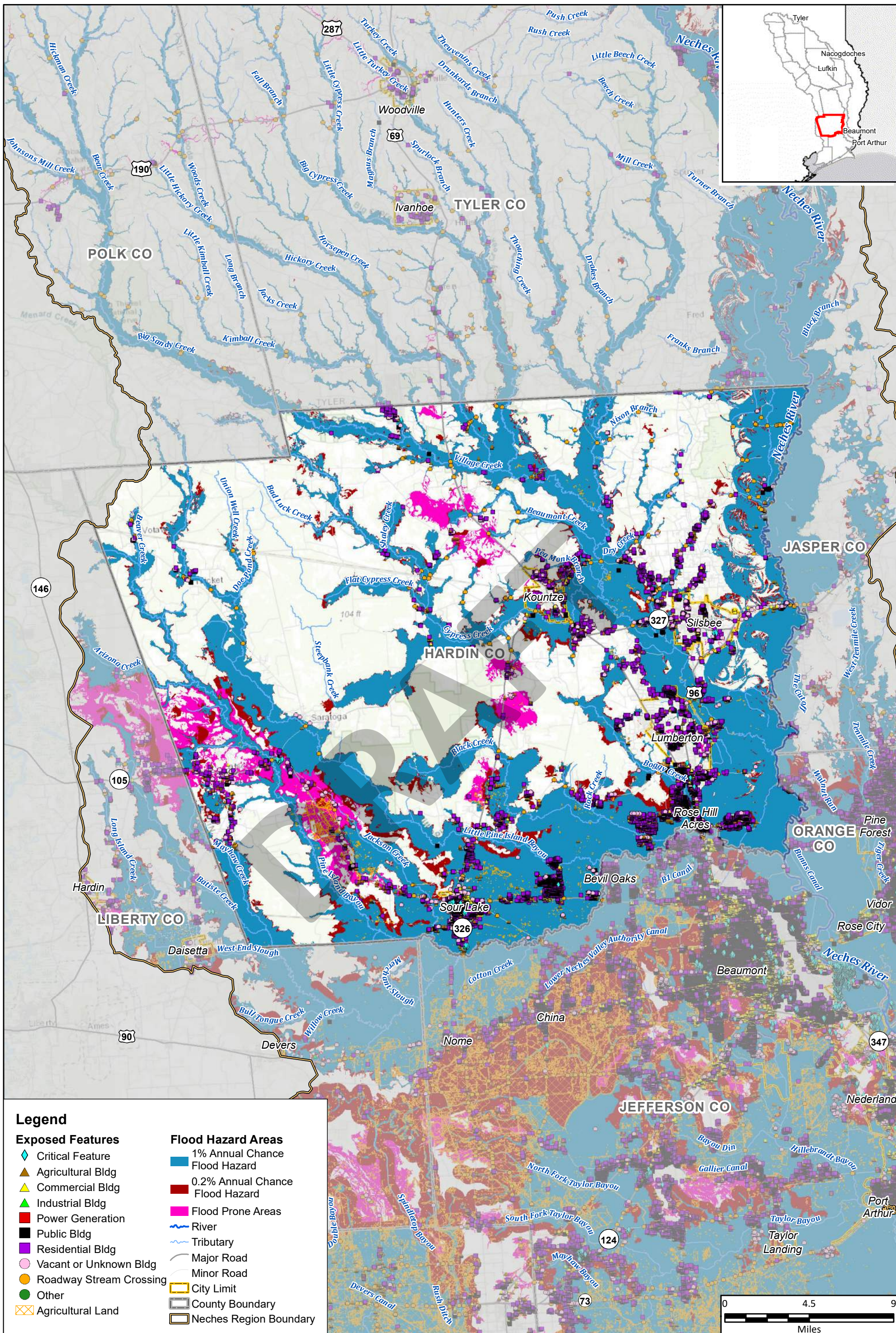
Exposed Features

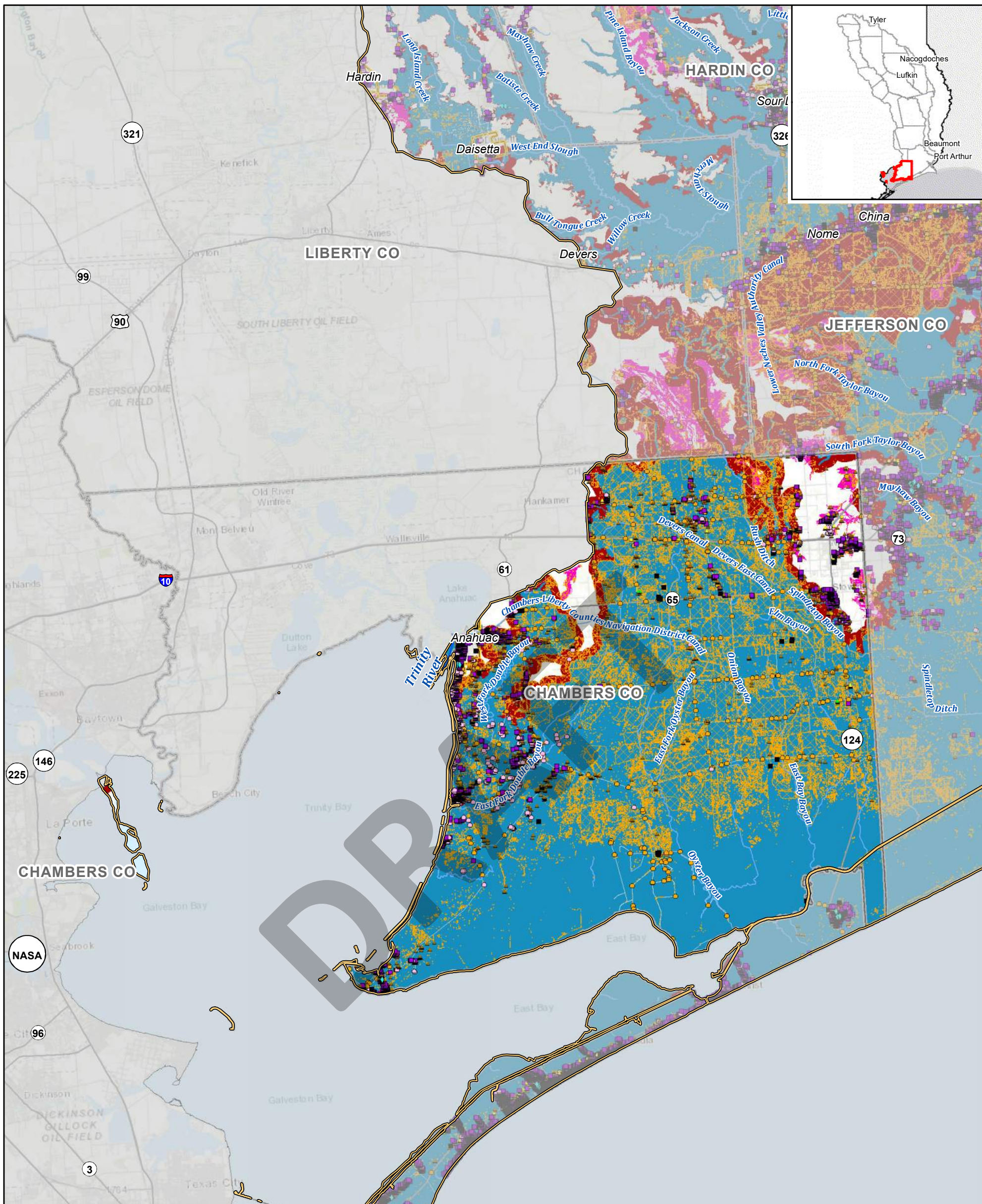
- ◆ Critical Feature
- ▲ Agricultural Bldg
- ▲ Commercial Bldg
- ▲ Industrial Bldg
- Power Generation
- Public Bldg
- Residential Bldg
- Vacant or Unknown Bldg
- Roadway Stream Crossing
- Other
- ⊠ Agricultural Land

Flood Hazard Areas

- 1% Annual Chance Flood Hazard
- 0.2% Annual Chance Flood Hazard
- Flood Prone Areas
- ~ Tributary
- Major Road
- Minor Road
- City Limit
- County Boundary
- Neches Region Boundary







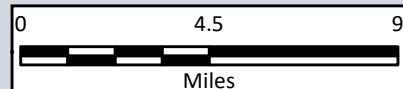
Legend

Exposed Features

- ◆ Critical Feature
- ▲ Agricultural Bldg
- ▲ Commercial Bldg
- ▲ Industrial Bldg
- Power Generation
- Public Bldg
- Residential Bldg
- Vacant or Unknown Bldg
- Roadway Stream Crossing
- Other
- Agricultural Land


Flood Hazard Areas

- 1% Annual Chance Flood Hazard
- 0.2% Annual Chance Flood Hazard
- Flood Prone Areas
- River
- Tributary
- Major Road
- Minor Road
- City Limit
- County Boundary
- Neches Region Boundary

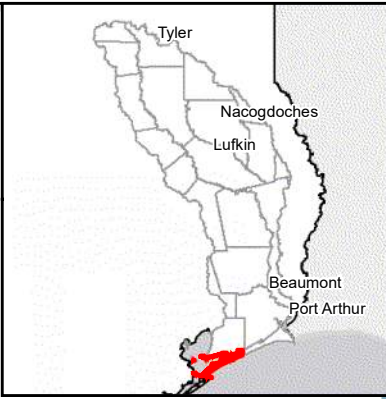
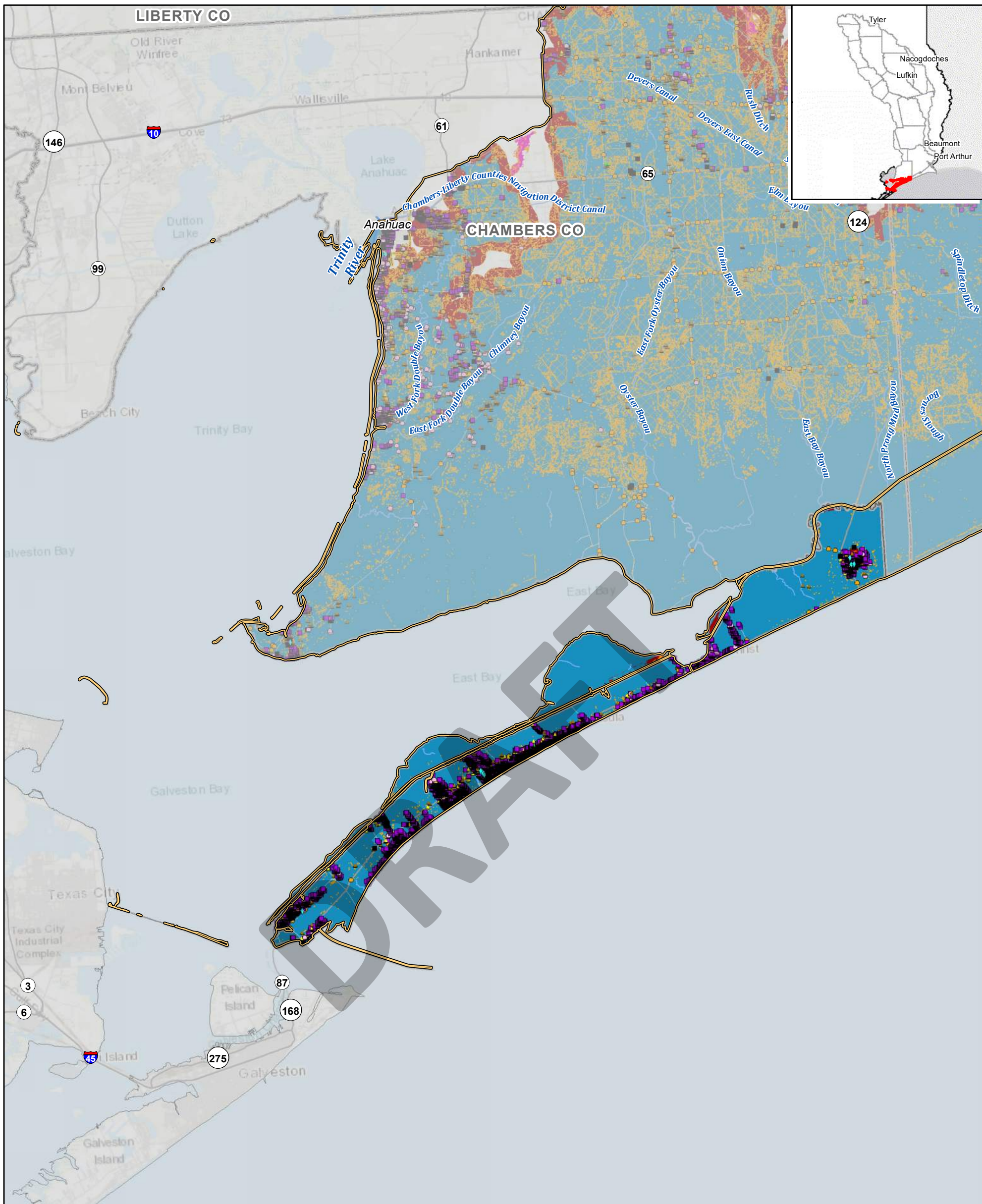


Region 5: Neches Regional Flood Plan
Chambers County

Future Condition Flood Exposure



MAP 11
FIGURE 24 of 29




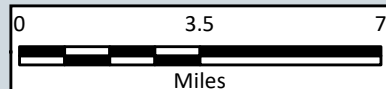
Legend

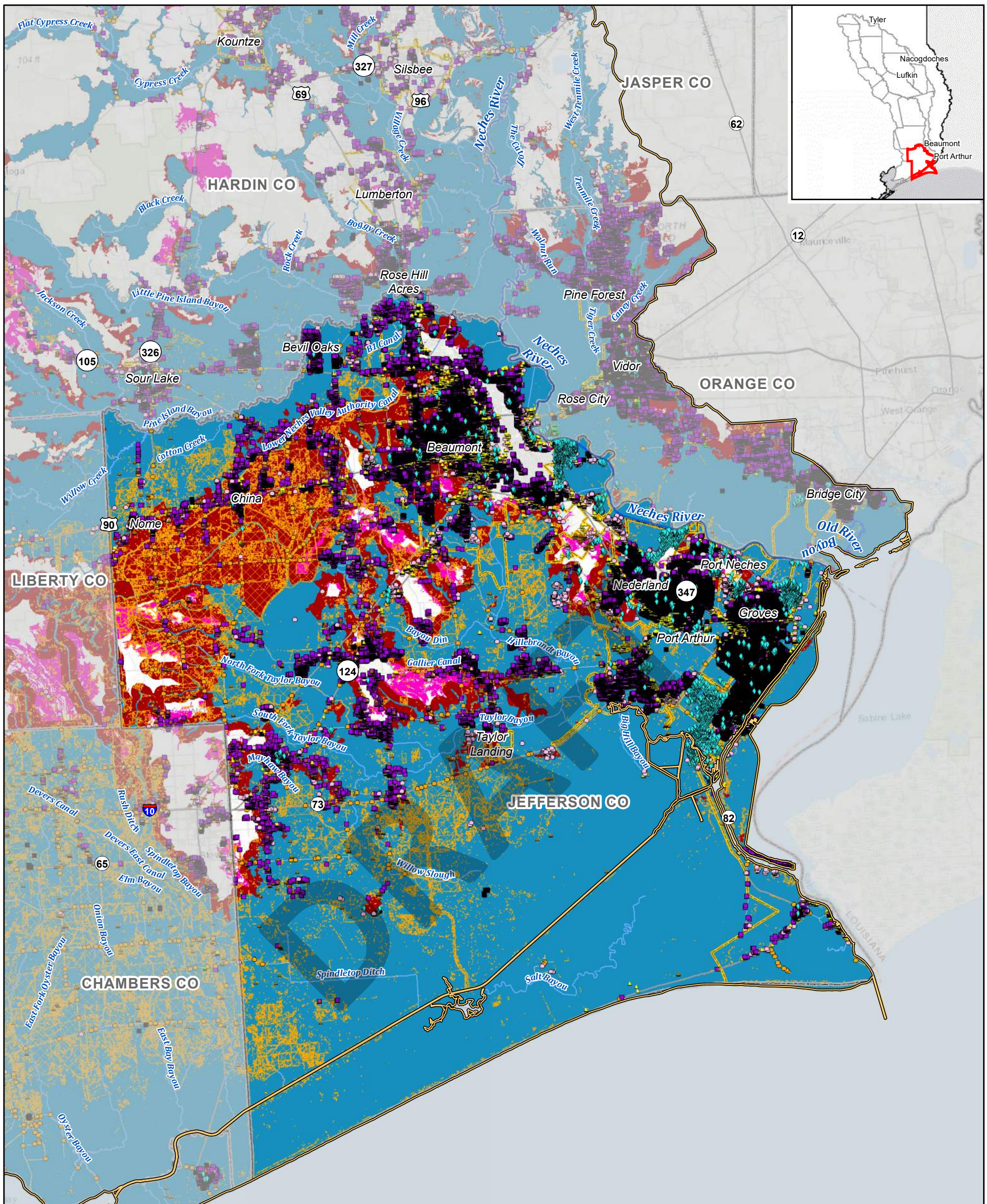
Exposed Features

- ◆ Critical Feature
- ▲ Agricultural Bldg
- ▲ Commercial Bldg
- ▲ Industrial Bldg
- Power Generation
- Public Bldg
- Residential Bldg
- Vacant or Unknown Bldg
- Roadway Stream Crossing
- Other
- Agricultural Land

Flood Hazard Areas

- 1% Annual Chance Flood Hazard
- 0.2% Annual Chance Flood Hazard
- Flood Prone Areas
- ~ River
- ~ Tributary
- Major Road
- Minor Road
- City Limit
- County Boundary
- Neches Region Boundary





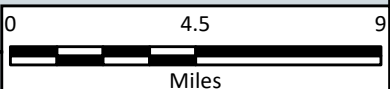
Legend

Exposed Features

- Critical Feature
- Agricultural Bldg
- Commercial Bldg
- Industrial Bldg
- Power Generation
- Public Bldg
- Residential Bldg
- Vacant or Unknown Bldg
- Roadway Stream Crossing
- Other
- Agricultural Land


Flood Hazard Areas

- 1% Annual Chance Flood Hazard
- 0.2% Annual Chance Flood Hazard
- Flood Prone Areas
- River
- Tributary
- Major Road
- Minor Road
- City Limit
- County Boundary
- Neches Region Boundary


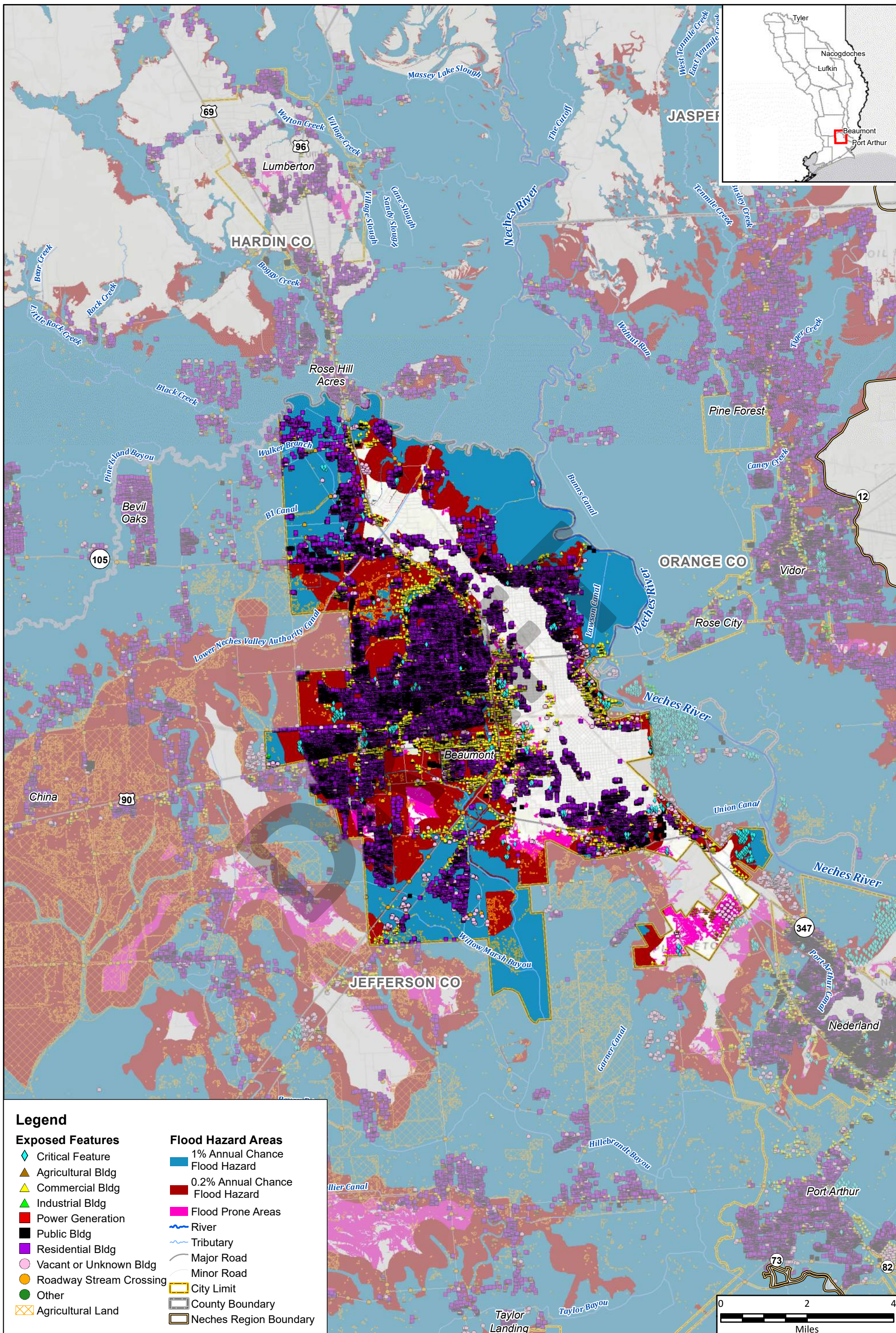


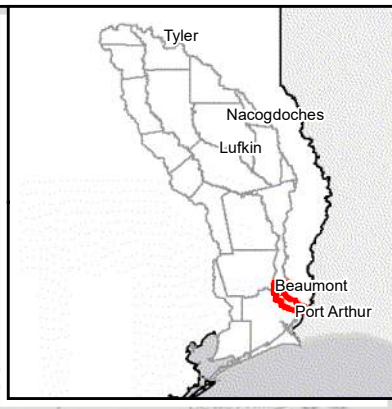
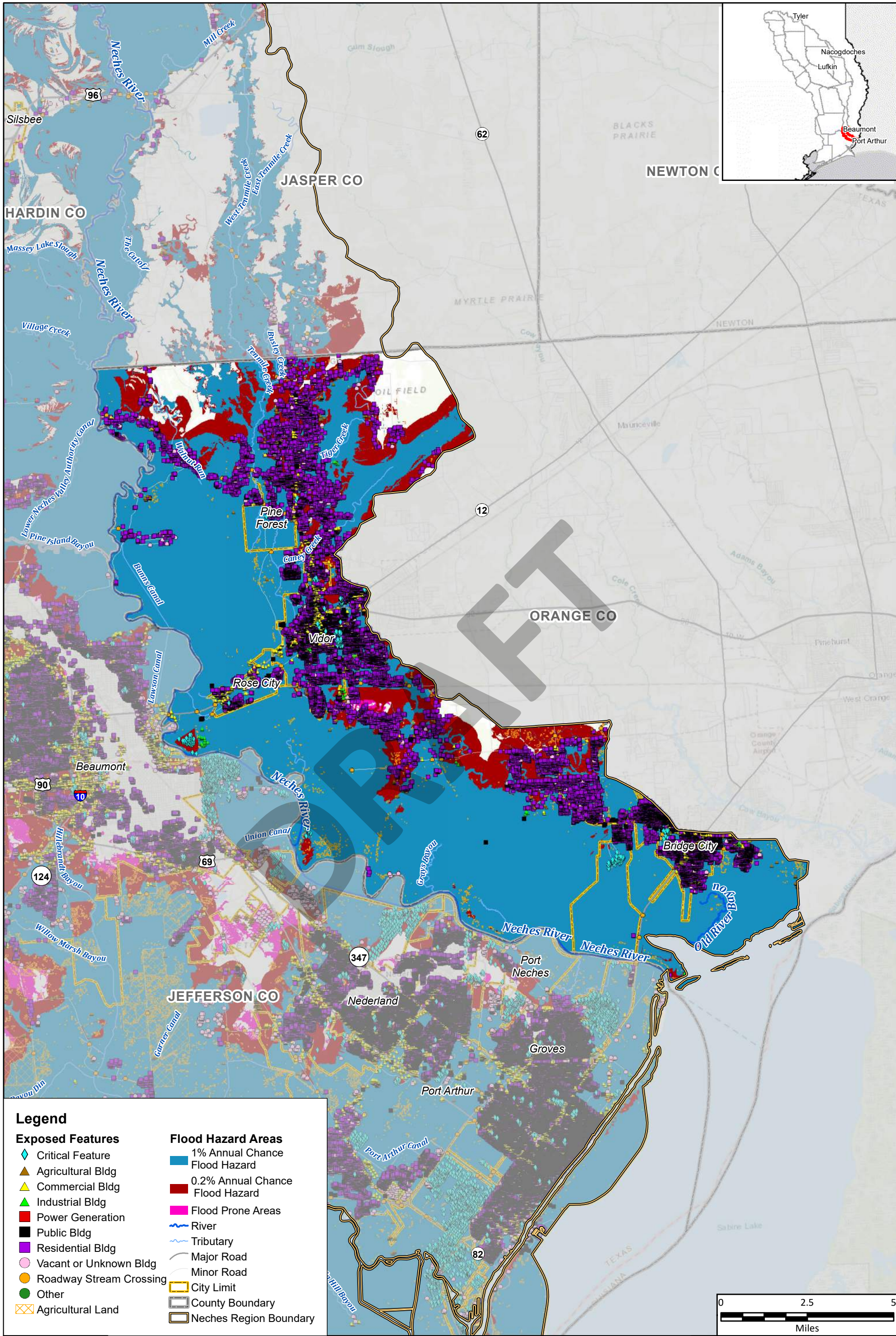
Region 5: Neches Regional Flood Plan
Jefferson County

Future Condition Flood Exposure



MAP 11
FIGURE 26 of 29





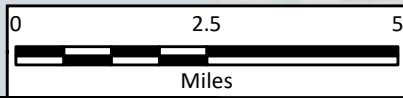
Legend

Exposed Features

- Critical Feature
- Agricultural Bldg
- Commercial Bldg
- Industrial Bldg
- Power Generation
- Public Bldg
- Residential Bldg
- Vacant or Unknown Bldg
- Roadway Stream Crossing
- Other
- Agricultural Land

Flood Hazard Areas

- 1% Annual Chance Flood Hazard
- 0.2% Annual Chance Flood Hazard
- Flood Prone Areas
- River
- Tributary
- Major Road
- Minor Road
- City Limit
- County Boundary
- Neches Region Boundary

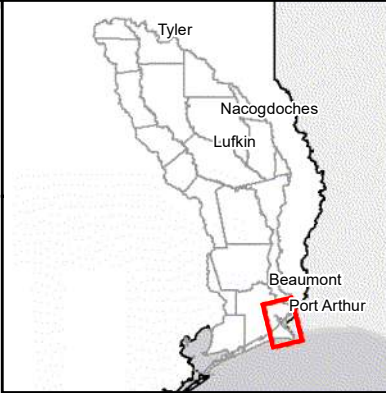
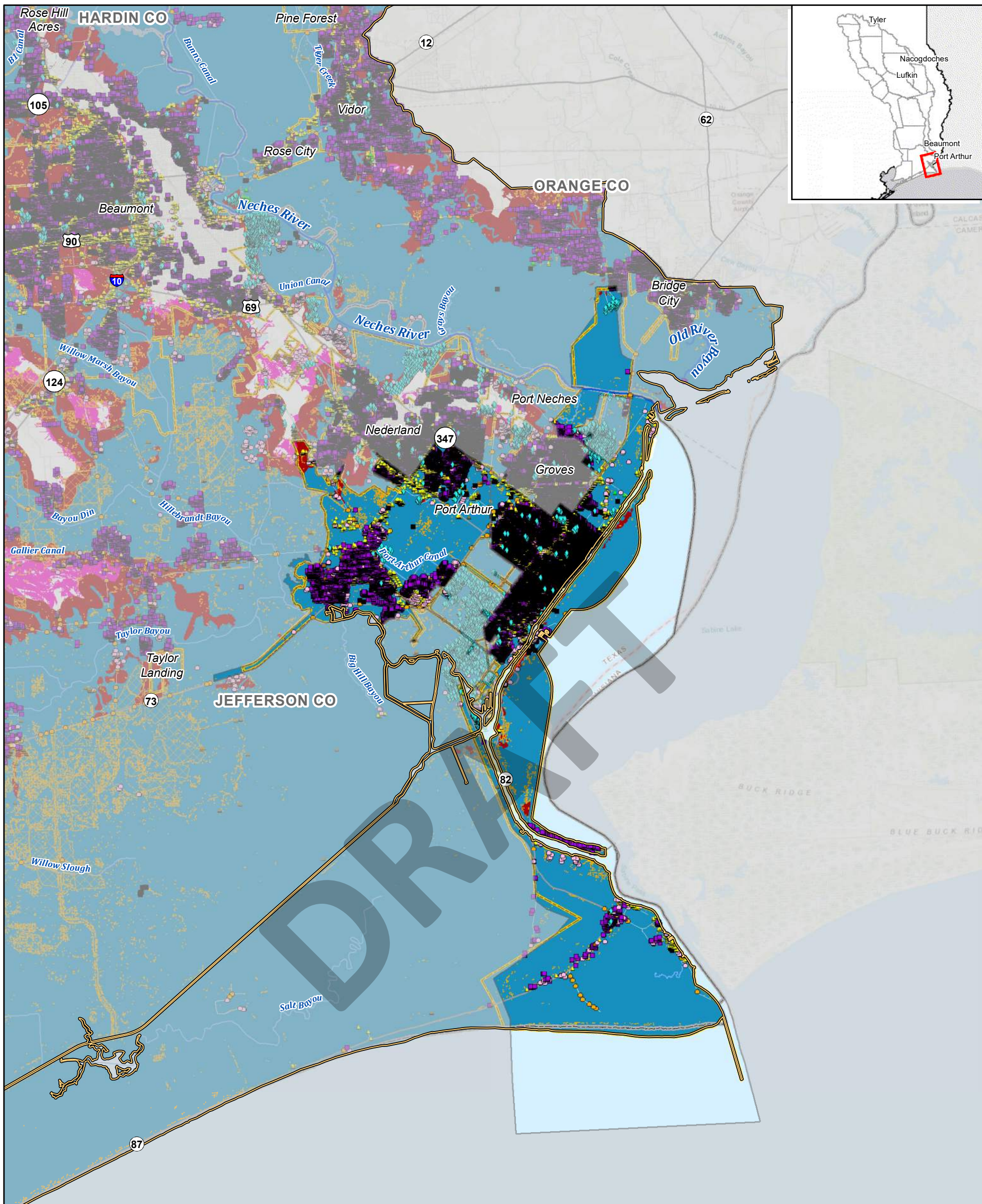


Region 5: Neches Regional Flood Plan
Orange County

Future Condition Flood Exposure



MAP 11
FIGURE 28 of 29



Legend

Exposed Features

- ◆ Critical Feature
- ▲ Agricultural Bldg
- ▲ Commercial Bldg
- ▲ Industrial Bldg
- Power Generation
- Public Bldg
- Residential Bldg
- Vacant or Unknown Bldg
- Roadway Stream Crossing
- Other
- ⊠ Agricultural Land

Flood Hazard Areas

- 1% Annual Chance Flood Hazard
- 0.2% Annual Chance Flood Hazard
- Flood Prone Areas
- River
- Tributary
- Major Road
- Minor Road
- City Limit
- County Boundary
- Neches Region Boundary

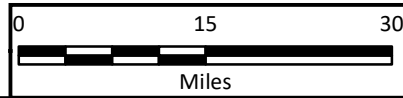
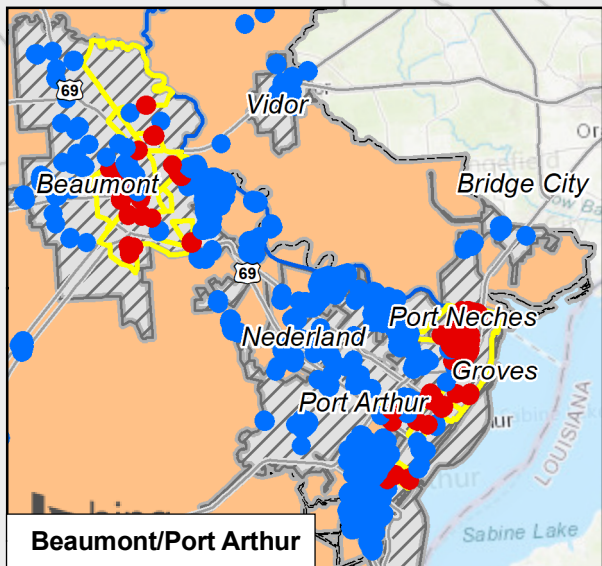
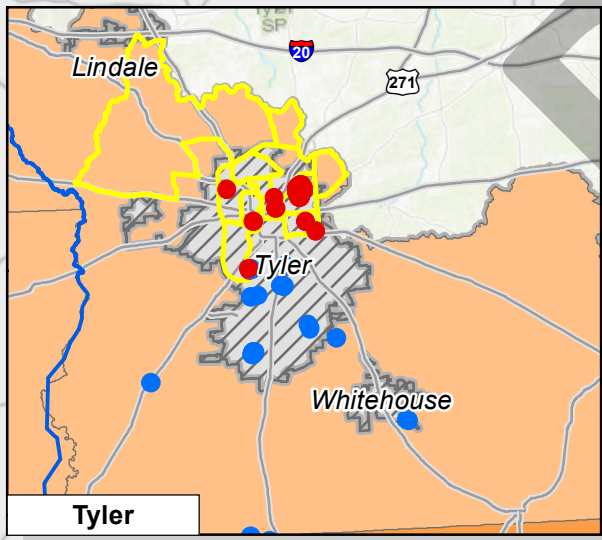
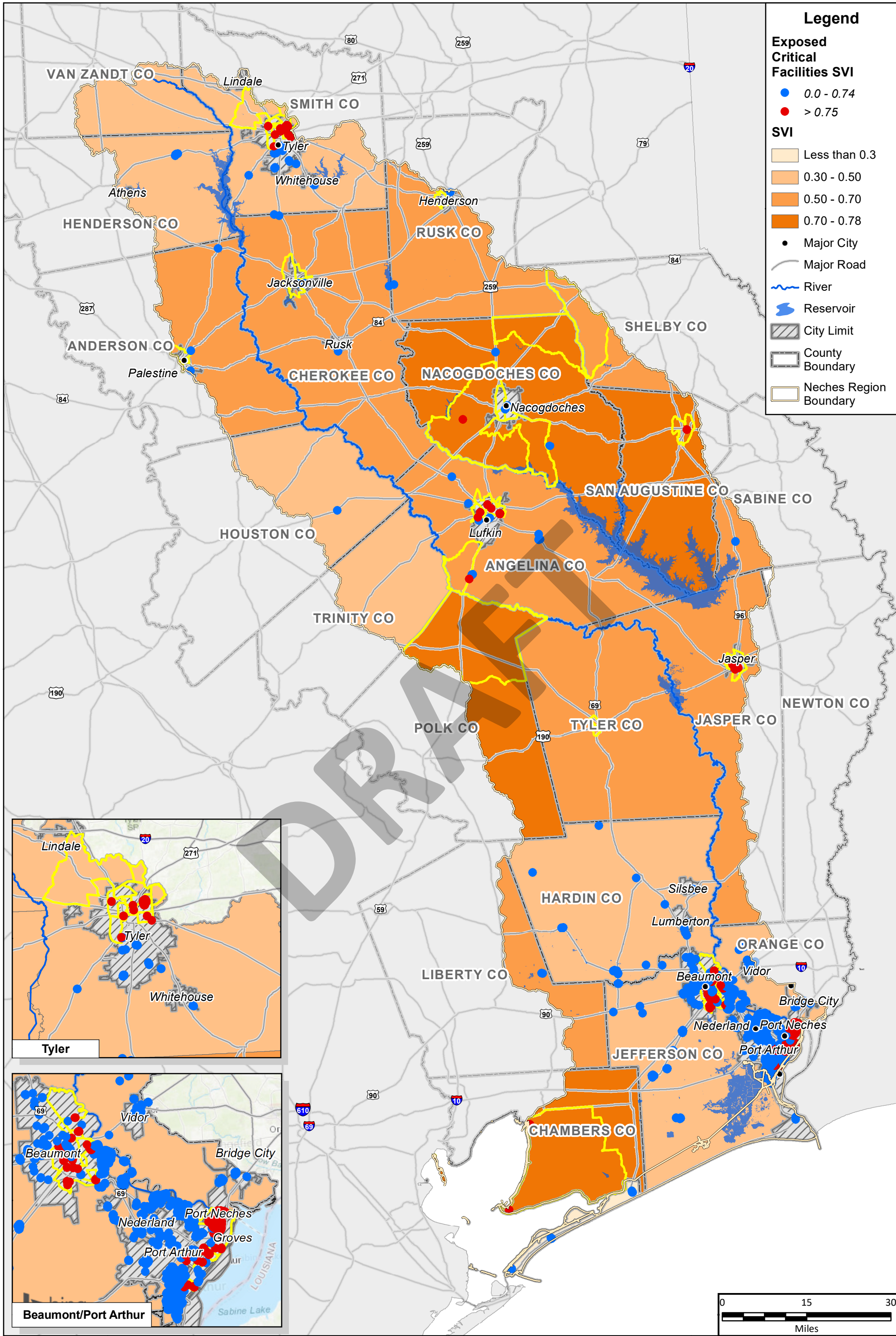


Region 5: Neches Regional Flood Plan
City of Port Arthur

Future Condition Flood Exposure



MAP 11
FIGURE 29 of 29



Path: T:\7.0 DELIVERABLES\04_Draft_Plan\RFPP2023_Region_05\FinalData\StaticMaps\Map_12A_FutVulCrifacilities_Neches_11X17.mxd